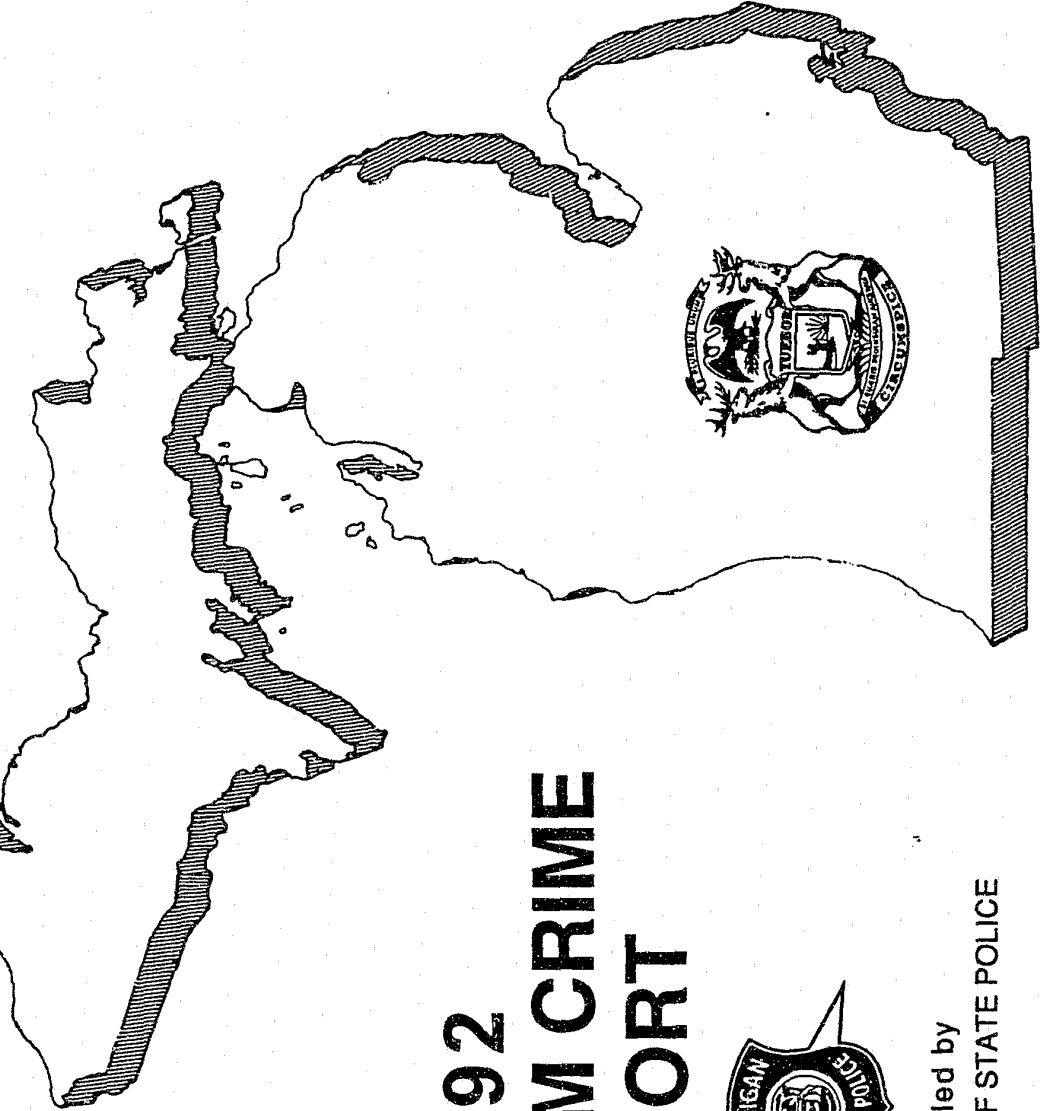


145220

CRIME IN MICHIGAN



1992 UNIFORM CRIME REPORT



Compiled by
DEPARTMENT OF STATE POLICE

1992

UNIFORM CRIME REPORT

for the
STATE OF MICHIGAN



34th Annual Edition
MICHIGAN DEPARTMENT OF STATE POLICE
714 South Harrison Road
East Lansing, Michigan 48823
COL. Michael D. Robinson, DIRECTOR

Authority: 1968 P.A. 319
Number of copies printed - 1700
Total cost of printing - \$1700.00
Cost per single copy - \$1.00

U.S. Department of Justice
National Institute of Justice

145220

This document has been reproduced exactly as received from the person or organization originating it. Points of view or opinions stated in this document are those of the authors and do not necessarily represent the official position or policies of the National Institute of Justice.

Permission to reproduce this copyrighted material has been granted by
Michigan State Police

to the National Criminal Justice Reference Service (NCJRS).

Further reproduction outside of the NCJRS system requires permission of the copyright owner.

145220

STATE OF MICHIGAN



JOHN ENGLER, GOVERNOR
DEPARTMENT OF STATE POLICE
714 SOUTH HARRISON ROAD, EAST LANSING, MICHIGAN 48823
COL. MICHAEL D. ROBINSON, DIRECTOR


FOREWORD


This constitutes the 34th *Crime In Michigan* annual report prepared by the Uniform Crime Reporting Program pursuant to PA 319 of 1968, as amended.

The Department of State Police appreciates the cooperation and support of the nearly 600 police departments, sheriffs' offices, and specialized law enforcement agencies that provide offense and arrest data for the report. The contributions of all involved in the collection and preparation of this report permit the department to provide a clear picture of the nature, volume, and extent of crime in Michigan. Without the concerted and dedicated effort of the people who serve in the many local and state agencies which comprise our criminal justice system, the publication of this report would not be possible.

The statistics indicate that total crime in 1992 is down by 5.1% from last year, showing a decrease for the first time since 1989. The violent crimes of murder, robbery, and aggravated assault all decreased, however, only rape showed an increase over 1991 figures. The net overall decrease for violent crimes is 3.1%. The property crimes of burglary, larceny and motor vehicle theft decreased by 8.5% over last year. Motor vehicle theft, down 7.3% when compared to last year, is the only index crime that has shown a decrease every year for the past eight years.

This report, when analyzed, can significantly contribute to management and planning activities at local, state, and federal levels, especially by state officials, the law enforcement community, the legislature, and nonprofit organizations.


DIRECTOR



A PROUD tradition of SERVICE through EXCELLENCE, INTEGRITY, and COURTESY.



TABLE OF CONTENTS

FOREWORD *ii*

PROFILE OF MICHIGAN *iv*

I. CRIME REPORTING IN MICHIGAN

Michigan Act 319, PA 1968 1

The Uniform Crime Reporting System 2

Commentary on 1992 Crime Data 3

Crime Factors 3

Crime Rates 3

Urban Vs Rural Crime 3

Terminology 4

Decade Statistics 5

Law Enforcement Officers Killed or Assaulted 6 - 7

II. OFFENSE AND ARREST DATA FOR THE STATE

Murder 8

Rape 9

Aggravated Assault 9

Robbery 10

Burglary 11

Larceny 12

Motor Vehicle Theft 13

Arson 14

Total Index 15

Total Crime 16

III. OFFENSE AND ARREST DATA

County and Jurisdiction 17 - 52

State Total Offenses 53

State Total Arrests 54

Public Act 319 of 1968, (as amended)

28.251 Uniform crime reports; duties of police departments to file, contents.

Sec. 1. The police department of each city or village, any duly constituted police department of a township, and the sheriff's department of each county, once each month upon a date and form prescribed and furnished by the director of the department of state police, shall forward to the department of state police a crime report. Each reporting department shall report only on cases within its jurisdiction and upon which it is making, or has made, the primary police investigation. The report shall be called the uniform crime report and shall cover crimes reported and otherwise processed during the month preceding the month of the report. It shall contain the number and nature of offenses committed, the disposition of such offenses and such other information as the director of state police shall specify relating to the method, frequency, cause and prevention of crime. Under no circumstances shall the name of any person be reported.

28.252 Compilation of monthly uniform crime reports; use.

Sec. 2. Upon receipt of the monthly uniform crime reports from the reporting agencies, the department of state police shall prepare a statewide compilation of the statistics contained therein and the resulting statistical compilation shall be available to any governmental law enforcement agency in the state, the judiciary committees of the Michigan state senate and the Michigan state house of representatives, and the federal bureau of investigation, upon request. The statistics made available through the uniform crime report shall be used for the purpose of studying the causes, trends and effects of crime in this state and for intelligence upon which to base a more sound program of crime detection and prevention and the apprehension of criminals.

28.253 Voluntary crime reports; inclusion in compilation.

Sec. 3. Any governmental police agency, not falling within the description of those required to submit the monthly uniform crime report set forth in section 1, which desires to submit such a report, shall be furnished with the proper forms by the department of state police. When a report is received by the department of state police from

a governmental police agency not required to make such report, the information contained therein shall be included within the monthly compilation provided for in section 2.

28.254 Reports of wanted persons and stolen vehicles.

Sec. 4. The chief of police of each city or village and of each township having a police department, and the sheriff of each county within this state, shall report to the department of state police, in a manner prescribed by the department, all persons wanted by, and all vehicles stolen from, their primary police jurisdictions. The report shall be made as soon as is practical after the investigating department either ascertains that a vehicle is stolen or obtains a warrant for an individual's arrest or determines that they have reasonable grounds to believe that the individual committed a crime. In no case shall this time exceed 12 hours after the reporting agency determines that it has grounds to believe that a vehicle was stolen or that the wanted person should be arrested.

28.255 Reports of apprehension or recovery.

Sec. 5. When at any time after making a report required by section 4 it is determined by the reporting agency that a person is no longer wanted because of his apprehension, or any other factor, and when a vehicle reported stolen under section 4 is recovered, the chief of police or sheriff of the reporting agency shall immediately notify the department of state police in a manner prescribed by the department.

28.256 Inapplicability of act as to traffic misdemeanors.

Sec. 6. The provisions of this act do not apply to misdemeanor traffic cases or to persons wanted for misdemeanor traffic offenses, or for the violation of any city, village or township ordinance. The provisions of this act shall not be construed to in any way affect existing or future laws and procedures governing the reporting of persons wanted for traffic law violations or for the violation of city, village or township ordinances.

History: 1968, Act 319, Imd. Eff. 7/3/68.

28.257 Crimes of domestic assault; report to state police; contents.

Sec. 7. The chief of police of each city or village, the chief of police of each township having a police department, and the sheriff of each county within this state shall report to the department of state police, in a manner prescribed by the department, the following information related to crimes of domestic assault:

- (a) The number of assaults reported which involve an adult and a minor and the disposition of those offenses.
- (b) The number of assaults reported which involve 2 male adults or 2 female adults and the disposition of those offenses.
- (c) The number of assaults reported which involve 1 male adult and 1 female adult and the disposition of those offenses.
- (d) The number of assaults reported which involve a person and his or her spouse and the disposition of those offenses.
- (e) Other statistics the director of the department of state police considers necessary to obtain accurate and reliable data on the incidence of domestic assault in this state.

History: Add. 1978, Act 319, Imd. Eff. 7/10/78.

Sec. 7a. The chief of police of each city or village, the chief of police of each township having a police department, and the sheriff of each county within this state shall report to the department of state police, in a manner prescribed by the department, information specified under section 1 related to crimes motivated by prejudice or bias based upon race, ethnic origin, religion, gender, or sexual orientation.

History: Add. 1991, Act 319, Imd. Eff. 3/30/92.

28.258 Certain persons reported missing; preliminary investigation; entering information into law enforcement information network and national crime information center; dental records; retention of information; broadcasting information; forwarding information to registrar; notice and information to last known school district; request that registrar and school district be notified; emancipated missing child; cancellation of information; policy preventing immediate investigation prohibited; unidentified body; unknown identity of person found.

Sec. 8. DOES NOT APPLY TO UCR. Please see MICHIGAN COMPILED LAWS.

THE MICHIGAN UNIFORM CRIME REPORTING SYSTEM

Michigan participates in a voluntary national program to collect crime statistics. The program is administered by the Federal Bureau of Investigation. The state's Uniform Crime Reporting system was instituted in 1959 when the State Police requested all law enforcement agencies voluntarily submit crime data to them for the purpose of compiling a uniform crime report. Michigan's Uniform Crime Reporting program (UCR) is designed to meet federal reporting requirements as well as to provide detailed statistical information for state law enforcement agencies.

The number of participating agencies was small in the beginning. The larger agencies made up the majority of the contributors. The enactment of Michigan Public Act 319 in 1968, making submission of crime data mandatory, greatly spurred the growth of the program. Smaller agencies began to participate as well as campus police departments and airport security police.

Initially, only summary data was collected. Since the introduction of incident-based reporting in 1976, the Michigan UCR program has operated dual systems. The main difference between the summary and incident based system is the degree of detail in reporting. Agencies submitting **SUMMARY DATA** report aggregate counts of offense and arrest information for both index and non-index crimes. The types of data collected include the number of offenses, clearances, types and values of stolen and recovered property, and the age, race and sex of persons who are arrested. Under the **INCIDENT SYSTEM**, agencies collect more detailed information regarding individual crime incidents and arrests. This information is submit-

ted by incident using prescribed data elements and data values to describe each incident and arrest.

Due to the great variation in definitions of criminal offenses, standardized definitions were adopted for all offenses to provide nationwide uniformity. Reporting agencies are required to submit data in accordance with these national definitions. Offenses are divided into Index and Non-Index categories. Because of their seriousness and frequency of occurrence, eight offenses (murder, rape, robbery, aggravated assault, burglary, larceny, motor vehicle theft, and arson) comprise the crime index and serve as indicators of our nation's crime experience. Unfounded complaints are not included in the crime tables. Sub-categories are added for the index offenses of robbery, assault, burglary, and larceny to provide a more detailed look at these offenses. Agencies also provide statistics on domestic assaults. When reporting both homicides and incidents where law enforcement officers are killed or assaulted, a separate paper report is required by all law enforcement agencies.

Michigan's UCR program supports various levels of submission ranging from manually processed forms, to automated tapes, to on-line data collection. The majority of contributors participate in the incident-based system, reporting three fourths of the state's crime statistics. The remaining agencies report on the summary system. Information submitted through both these systems provides a comprehensive data base to define the type and extent of crime in Michigan. Data is extracted monthly and submitted to the FBI Uniform Crime Reporting program which currently operates a summary system.

Each contributing agency reports offenses or arrests for offenses committed within its jurisdiction. These offenses represent violations of Michigan statutes and local ordinances. Crime figures presented in this report are law enforcement statistics submitted to the federal program and are not to be confused with judicial or penal statistics.

Following several years of extensive study requested by the International Association of Chiefs of Police and the National Sheriffs Association, **BLUEPRINT FOR THE FUTURE OF THE UNIFORM CRIME REPORTING PROGRAM**, published in 1985, provided the guidelines and specifications used to develop the National Incident-Based Reporting System (NIBRS). In 1988, this incident-based system was unanimously endorsed by the nation's law enforcement community. Implementation began in 1989.

In 1989, the Michigan UCR Program, with the endorsement of the MACP and MSA, applied for a federal grant to redesign the state program. The grant was approved in 1990 and will take approximately four years to complete. Eventually, all agencies will be on one incident system and when it is implemented, summary collection of data will cease. The new system will retain two calendar years of data on the on-line database, providing less chance of error, access to current year and previous year data, along with the ability to provide comparison reports. The redesigned system will provide the descriptive characteristics and tools necessary for managing resources, policy analysis, program development and research.

COMMENTARY ON 1992 CRIME DATA

The information presented in this report provides a study of crime location, frequency and type of offenses and arrests. It can be used to assist law enforcement agencies in identifying crime patterns. It should not be used as a measure of an individual agency's workload.

CRIME FACTORS

When reviewing and comparing crime statistics, it is important to keep in mind that many factors affect the type and volume of crime that occurs in a given area. These factors have a great impact on the incidence of crime.

CONSIDER:

Economic conditions, including median income and job availability

Educational, recreational, and religious characteristics

Composition of the population (age, sex, race)

Attitude of public towards law and enforcement problems

Density and size of the population (urban vs rural)

Degree of adherence to crime reporting standards

Climate, including seasonal weather conditions

Policies of the prosecuting officials and the courts

Relative stability of population (seasonal, transient)

Administrative and investigative emphases of local law enforcement

Effective strength of the police force

CRIME RATES

A Crime Rate represents the number of crimes reported for each 100,000 population. It provides a measure of the severity of a crime problem within a given jurisdiction. The rate is calculated by multiplying the number of

offenses by 100,000. That number is then divided by the population of the service jurisdiction based on 1990 census figures.

When using this rate for comparisons, keep in mind that certain large cities and tourist areas report crime that may be the result of transient populations. The crime rates for these areas do not reflect these special populations. Also, student populations for colleges and universities are used only to compute the crime rate for the facility, not for county and total state rates.

URBAN VS RURAL CRIME

Taking into account the demographic changes in Michigan during the eighties, the criteria used to differentiate between urban and rural crime was changed in 1984. URBAN crime is defined as all activity reported by the following:

A law enforcement agency servicing an area that is within an area designated by the Census Bureau as urbanized (regardless of the size of its service population or type of agency). Note: an urbanized area is comprised of incorporated places and adjacent densely settled surrounding areas that together have a minimum population of 50,000;

A township police department servicing an area that may be only partially included in an urbanized area but with a population density of at least 500 persons per square mile;

A municipal police department servicing a population of 5000 or more, located outside an urbanized area (Exception: a municipal department with a service population of less than 5000 with boundaries that are adjacent to a municipality with a population of 5000 or greater);

A campus police department with a service area located in a municipality designated as urban, or with a student population of 5000 or more.

All other crime is defined as RURAL.

TERMINOLOGY

Certain terms are used consistently throughout the report. Definitions for Uniform Crime Reporting purposes include:

Clearance - refers to the solution of a particular crime, either by the arrest of the offender or through an Exceptional Clearance.

Exceptional Clearance - made when an investigation has established an offender, there is enough information to support an arrest charge, the location of the offender is known, but there is a reason outside police control that prevents arresting, charging and prosecuting the offender.

Clearance by Arrest - an offense is cleared when an offender has been identified, sufficient evidence to formally charge the suspect has been obtained, and the offender has been ordered to appear in court.

Trends - show the fluctuation from year to year, provide an added perspective to study crime.

Index Crimes - serve as indicators of the state's crime experience, include *Murder, Rape, Robbery, Aggravated Assault, Burglary, Larceny, Motor Vehicle Theft, and Arson*. Definitions for these crimes are included with the *Offense and Arrest Data*.

Non-Index Crimes - violations of state and local law including:

Negligent Manslaughter

- deaths determined by police investigation to be primarily caused by gross negligence (except motor vehicle accident).

Other Assaults

- all non-aggravated assaults and attempted assaults.

Forgery & Counterfeiting

- making, altering, uttering and possessing forged documents.

Fraud

- making, altering, presenting, advertising, converting and obtaining money under false pretenses.

Embezzlement

- all offenses concerning embezzlement and conversion.

Stolen Property

- offenses and attempts involving buying, receiving, and possessing such property.

Vandalism

- malicious destruction of property.

Weapons

- (carrying, possessing) all violations of firearm registrations.

Prostitution & Commercialized Vice

- sex offenses, attempts of a commercialized nature.

Sex Offenses

- all offenses and attempts against chastity, common decency and morals (except rape and prostitution).

Drug Laws

- possession and unlawful use, sale, or distribution of controlled substances.

Gambling

- promoting, permitting or engaging in gambling.

Offenses Against Family & Children

- non-support, desertion, neglect and abuse.

Driving Under the Influence

- operating a vehicle under the influence of liquor or drugs.

Liquor Laws

- all violations of the liquor laws with the exception of driving under the influence and common drunkenness.

Drunkenness

- drunk and disorderly and common drunkenness.

Disorderly Conduct

- offenses involving committing a breach of the peace.

Vagrancy

- offenses of vagabonds, beggars and loiterers.

All Other Offenses

- all other violations.

DECADE STATISTICS

OFFENSES	1992	1991	1990	1989	1988	1987	1986	1985	1984	1983
Murder	939	1003	959	982	1003	1118	1028	1019	865	917
Rape	7451	7248	7094	6467	6370	6144	6077	6131	5687	4553
Robbery	20731	22574	21484	20325	22077	25271	27319	26548	27694	26208
Aggravated Assault	42792	43378	42691	36668	38461	38668	38017	32941	30806	31001
Burglary	96822	109368	104292	110640	119893	132233	135734	138518	147948	156525
Larceny	293018	317248	303145	296238	298157	314567	300967	296808	295114	307159
Motor Vehicle Theft	58037	62636	65220	65297	67211	68415	72021	75123	78006	67235
Arson *	4514	4739	4459	4593	5120	5497	5545	5182	9460	8234
Total Index Crime	524304	568194	549344	541210	558292	591913	586708	582270	595580	601832
Non-Aggravated Assault	99244	98184	95111	83939	83145	81206	79560	72078	67419	64882
Narcotic Laws	30743	29037	27665	30750	27114	21677	17301	18583	17606	17738
Driving Under Influence (alcohol or narcotics)	52535	59105	62256	55512	56224	57194	62984	66479	71307	59143
Liquor Laws	14927	20146	23367	20719	21054	21373	21791	20785	20468	20126
All Other Non-index Crimes	505243	517644	508910	477523	464962	474913	471081	437276	405135	407577
Non-Index Total	702692	724116	717309	668443	652499	656363	652717	615201	581935	569466
Grand Total	1226996	1292310	1266653	1209653	1210791	1248276	1239425	1197471	1177515	1171298

*Prior to 1985, Arson figures received for Detroit were inflated to show all suspicious fires instead of only arsons

ARRESTS	1992	1991	1990	1989	1988	1987	1986	1985	1984	1983
Murder	1850	1973	1942	2137	1932	1741	1299	1221	1024	996
Rape	2338	2278	2256	2315	2277	2234	2303	2422	2373	1987
Robbery	4937	5248	5611	5015	4693	4945	5204	5157	5386	5202
Aggravated Assault	14283	13931	14007	12158	11942	11535	11417	9861	9641	9405
Burglary	10148	11413	11793	13008	12682	13463	13167	13181	14764	16571
Larceny	42785	47324	45349	44536	42940	42492	38632	36408	41154	42619
Motor Vehicle Theft	3784	4067	4187	4371	4084	3984	4685	3951	4294	4348
Arson	747	603	712	793	822	799	808	847	787	736
Total Index Crime	80872	86837	85857	84333	81372	81193	77515	73048	79423	81864
Non-Aggravated Assault	23293	20250	18905	16180	15094	13901	12698	10960	11099	9714
Narcotic Laws	27914	26966	27599	31376	27154	20461	16315	15942	16536	16568
Driving Under Influence (alcohol or narcotics)	52824	58858	61274	54854	55068	56317	62611	65206	69065	52956
Liquor Laws	20113	29123	34237	30432	30224	30486	29599	27362	29954	29379
All Other Non-Index Crimes	183639	182285	190298	181688	162046	148969	138824	123813	116082	111574
Non-Index Total	307783	317482	332313	314530	289586	270134	260047	243283	242736	220191
Curfew & Loitering & Runaways	5097	4635	5371	5665	5908	6330	6539	6294	5763	5251
Grand Total	393752	408954	423541	404528	376866	357657	344102	322625	327922	307306

TRENDS (+-%)	1992	1991	1990	1989	1988	1987	1986	1985	1984	1983
Murder	-6.4	4.6	-2.3	-2.1	-10.3	8.8	0.9	17.8	-5.7	5.4
Rape	2.8	2.2	9.7	1.5	3.7	1.1	-0.9	7.8	24.9	11.5
Robbery	-8.2	5.1	5.7	-7.9	-12.6	-7.5	2.9	-4.0	5.7	7.1
Aggravated Assault	-1.4	1.6	16.4	-4.7	-0.5	1.7	15.4	6.9	-0.6	7.1
Burglary	-11.5	4.9	-5.7	-7.7	-9.3	-2.6	-2.0	-6.4	-5.5	-3.7
Larceny	-7.6	4.7	2.3	-0.6	-5.2	4.5	-1.4	0.6	-3.9	-5.9
Motor Vehicle Theft	-7.3	-4.0	-.1	-2.8	-1.8	-5.0	-4.1	-3.7	16.0	9.8
Arson	-4.7	6.3	-2.9	-10.3	-6.9	-0.9	7.0	-14.0	14.9	16.7
Total Index Crime	-7.7	3.4	1.5	-3.1	-5.7	0.9	0.8	-1.7	-1.0	-2.2
Grand Total (including non-index crime)	-5.1	2.0	4.7	-0.1	-3.0	0.7	3.5	2.0	0.5	0.9

MICHIGAN LAW ENFORCEMENT OFFICERS KILLED OR ASSAULTED

Since 1972, the Uniform Crime Reporting Program has been collecting data concerning the number and nature of assaults and deaths of on-duty law enforcement officers. The total number of assaults on officers in 1992 decreased 5 percent from 1991 figures.

TYPE OF ACTIVITY	Total Assault		Knife or Other Cutting Instrument	Other Dangerous Weapon	Hands, Pist, Feet, Etc	One-Man		Detective or		Other		Police Assaults Cleared	
	By Weapon	Firearm				Two-Man Vehicle	Vehicle Alone/Assisted	Spec. Assignmt. Alone/Assisted	Alone/Assisted	Alone/Assisted			
Responding To Disturbance (Family Quarrels, Man with Gun, Etc.)	297	9	9	11	268	115	37	135	0	4	0	6	239
Burglary in Progress or Pursuing Burglary Susp.	15	0	1	3	11	6	3	4	1	0	1	0	11
Robbery in Progress or Pursuing Robbery Susp.	3	0	0	1	2	1	0	1	0	1	0	0	2
Att. Other Arrests	150	12	3	9	126	63	25	45	5	8	2	2	131
Civil Disorder (Riot, Mass Disobedience)	5	0	0	1	4	2	1	1	0	1	0	0	5
Handling, Transporting, Custody or Prisoners	93	1	0	1	91	20	11	11	0	2	10	39	81
Investigating Suspicious Persons or Circumstances	73	17	2	6	48	33	10	19	0	4	0	7	62
Ambush - No Warning	4	3	0	0	1	4	0	0	0	0	0	0	4
Mentally Deranged	15	0	0	1	14	6	1	8	0	0	0	0	14
Traffic Pursuits and Stops	114	11	2	13	88	51	36	24	0	1	1	1	94
All Other	70	24	3	3	40	27	15	17	3	2	4	2	61
TOTAL	839	77	20	49	693	328	139	265	9	23	18	57	704

TOTAL OFFICERS IN THE STATE

OFFICERS ASSAULTED BY TYPE OF WEAPON

	1992	1991	1990		FIREARM	KNIFE	OTHER DANGEROUS	HANDS ETC.
	18,875	19,080	19,817					
NUMBER OF OFFICERS PER 1000 POPULATION	2.0	2.1	2.1	NUMBER OF OFFICERS WITH INJURY	16	3	20	323
PERCENT INVOLVED IN ASSAULTS ON OFFICERS	4.4	4.6	6.4	NUMBER OF OFFICERS WITHOUT INJURY	61	17	29	370

OFFICERS ASSAULTED BY TIME

12:01 - 2:00am	159	12:01 - 2:00pm	45
2:01 - 4:00am	108	2:01 - 4:00pm	29
4:01 - 6:00am	44	4:01 - 6:00pm	70
6:01 - 8:00am	8	6:01 - 8:00pm	78
8:01 - 10:00am	32	8:01 - 10:00pm	105
10:01 - Noon	31	10:01 - Midnight	130

DEPARTMENT	TOTAL KILLED	1992	1991	1990	1989	1988	1987	1986	1985	1984	1983
Michigan State Police	6	2	1	0	0	0	1	0	1	0	1
Sheriff	3	0	1	1	0	0	0	1	0	0	0
Local Police	27	0	4	1	1	4	2	8	3	2	2
Dept. of Natural Resources	0	0	0	0	0	0	0	0	0	0	0
TOTAL KILLED	36	2	6	2	1	4	3	9	4	2	3

MURDER

Murder is the willful killing of one human being by another. Suicides, accidental deaths, assaults and attempted murders are not included.

	TRENDS (+ - %)				TRENDS (+ - %)				
	1992	92/91	92/90		1992	1991	1987	92/91	92/87
<u>MURDERS REPORTED</u>				<u>MURDER OFFENSES</u>					
WILLFUL MURDERS REPORTED	1,007	-6.0	-1.1	TOTAL	939	1,003	1,118	-6.4	-16.0
JUSTIFIABLE OR UNFOUNDED	68	0	15.3	STATE CRIME RATE	10	11	12	-9.1	-16.7
NET ACTUAL MURDERS	939	-6.4	-2.1						

	TRENDS (+ - %)						TRENDS (+ - %)				
	1992	1991	1987	92/91	92/87		1992	1991	1987	92/91	92/87
<u>MURDER OFFENSES CLEARED</u>						<u>PERSONS ARRESTED</u>					
TOTAL	538	603	647	-10.8	-16.8	TOTAL	1,850	1,973	1,741	-6.2	6.3
% CLEARED	57.3	60.1	57.9	-4.7	-1.0	% OF ARRESTEES 17 & UNDER	10.4	11.7	12.3	-11.1	-15.4
CLEARED BY ARREST OF A						MEDIAN AGE OF ARRESTEE	22.8	23.4	23.8	-2.6	-4.2
JUVENILE (17 & UNDER)	31	21	46	47.6	-32.6						
% CLEARED BY JUVENILE ARREST	3.3	2.1	4.1	57.1	-19.5						

<u>CIRCUMSTANCE</u>		<u>RACE OF VICTIM</u>		<u>WEAPON</u>		<u>RELATIONSHIP OF VICTIM TO OFFENDER</u>	
Commission of a Felony	145	White	281	Firearm - Type Unknown	159	Spouse (Includes Common Law)	40
Commission of Other		Black	655	Handgun	390	Parent	16
Felony Offenses	105	American Indian/Alaskan Native	1	Rifle	45	Son/Daughter	20
Suspected Felony Type	8	Asian/Pacific Islander	2	Shotgun	68	Brother/Sister	9
Child Killed by Babysitter	4	Unknown	0	Knife/Cutting Instrument	131	Other Family	14
Arguments (includes				Blunt Object	54	Acquaintance/Neighbor	260
brawls, alcohol-related)	331	<u>SEX OF VICTIM</u>		Personal Weapon	29	Boyfriend/Girlfriend	26
Lovers Triangle	14	Male	717	Explosives, Fire, Poison,		Other - Known to Victim	46
Gang Killings	3	Female	222	Drugs, Strangulation,		Homosexual Relationship	3
Institutional Killings	1			Hanging or Drowning	43	Stranger	119
Other	38	<u>AGE OF VICTIM</u>		Other or Unknown	20	Unknown	386
Undetermined	290	16 & Under	65				
		17 - 24	299	<u>COMMISSION OF A FELONY</u>			
		25 - 39	359	Rape	11		
		40 & Over	198	Robbery	114		
		Unknown	18	Burglary	8		
				Larceny	2		
				Motor Vehicle theft	4		
				Arson	6		

RAPE

Rape is the carnal knowledge of a person, forcibly and against that person's will, or where the victim is incapable of giving consent because of his/her temporary or permanent mental or physical incapacity. Assault to rape and attempted rape are included in this classification. Other types of sexual penetration are not included.

	TRENDS (+ - %)						TRENDS (+ - %)				
	1992	1991	1987	92/91	92/87		1992	1991	1987	92/91	92/87
<u>RAPE OFFENSES</u>						<u>RAPE OFFENSES CLEARED</u>					
TOTAL	7,451	7,248	6,144	2.8	21.3	TOTAL	1,968	2,027	1,965	-2.9	0.2
STATE CRIME RATE	81	79	67	2.5	20.9	% CLEARED	26.4	28.0	32.0	-5.7	-17.5
						CLEARED BY ARREST OF A					
						JUVENILE (17 & UNDER)	315	256	291	23.0	8.2
						% CLEARED BY JUVENILE ARREST	4.2	3.5	4.7	20.0	-10.6
<u>PERSONS ARRESTED</u>											
TOTAL	2,338	2,278	2,234	2.6	4.7						
% OF ARRESTEES 17 & UNDER	18.9	13.7	16.9	38.0	11.8						
MEDIAN AGE OF ARRESTEE	25.4	26.2	25.1	-3.1	1.2						

AGGRAVATED ASSAULT

Aggravated assault is an unlawful attack by one person upon another for the purpose of inflicting severe or aggravated bodily injury. This type of assault is usually accompanied by the use of a weapon or by means likely to produce death or great bodily harm.

	TRENDS (+ - %)						TRENDS (+ - %)				
	1992	1991	1987	92/91	92/87		1992	1991	1987	92/91	92/87
<u>AGGRAVATED ASSAULT OFFENSES</u>						<u>AGGRAVATED ASSAULT OFFENSES CLEARED</u>					
TOTAL	42,792	43,378	38,668	-1.4	10.7	TOTAL	16,506	16,400	14,183	0.6	16.4
STATE CRIME RATE	469	476	425	-1.5	10.4	% CLEARED	38.6	37.8	36.7	2.1	5.2
						CLEARED BY ARREST OF A					
						JUVENILE (17 & UNDER)	1,811	1,474	1,480	22.9	22.4
						% CLEARED BY JUVENILE ARREST	4.2	3.4	3.8	23.5	10.1
<u>AGGRAVATED ASSAULT BY TYPE OF WEAPON</u>						<u>PERSONS ARRESTED</u>					
FIREARM	12,096	12,197	10,573	-0.8	14.4	TOTAL	14,283	13,931	11,535	2.5	23.8
KNIFE	7,479	7,570	7,807	-1.2	-4.2	% OF ARRESTEES 17 & UNDER	15.7	14.3	18.3	9.8	-14.2
OTHER WEAPON	17,640	18,272	16,567	-3.5	6.5	MEDIAN AGE OF ARRESTEE	25.8	25.6	25.0	0.8	3.2
OTHER AGGRAVATED	5,577	5,339	3,721	4.5	49.9						
TOTAL AGGRAVATED ASSAULT	42,792	43,378	38,668	-1.4	10.7						

ROBBERY

Robbery is the taking or attempting to take anything of value from the care, custody, or control of a person or persons by force or threat of force or violence and/or putting the victim in fear.

<u>ROBBERY OFFENSES</u>	TRENDS (+ - %)					<u>ROBBERY OFFENSES CLEARED</u>	TRENDS (+ - %)				
	1992	1991	1987	1 Yr 92/91	5 Yr 92/87		1992	1991	1987	1 Yr 92/91	5 Yr 92/87
TOTAL	20,731	22,574	25,271	-8.2	-18.0	2,607	2,906	3,219	-10.3	-19.0	
STATE CRIME RATE	227	248	277	-8.5	-18.1	% CLEARED	12.6	12.9	12.7	-2.3	-0.8
						CLEARED BY ARREST OF A JUVENILE (17 & UNDER)	339	318	417	6.6	-18.7
						% CLEARED BY JUVENILE ARREST	1.6	1.4	1.7	14.3	-5.9

<u>ROBBERY BY TYPE OF WEAPON</u>	TRENDS (+ - %)					<u>PERSONS ARRESTED</u>	TRENDS (+ - %)				
	1992	1991	1987	1 Yr 92/91	5 Yr 92/87		1992	1991	1987	1 Yr 92/91	5 Yr 92/87
FIREARM	9,798	10,081	9,941	-2.8	-1.4	TOTAL	4,937	5,248	4,945	-5.9	-0.2
KNIFE	1,598	1,917	2,850	-16.6	-43.9	% OF ARRESTEES 17 & UNDER	20.3	19.4	20.8	4.6	-2.4
OTHER DANGEROUS WEAPON	3,403	3,818	4,369	-10.9	-22.1	MEDIAN AGE OF ARRESTEE	21.4	21.3	21.8	0.5	-1.8
STRONG ARM	5,932	6,758	8,111	-12.2	-26.9						
TOTAL ROBBERY	20,731	22,574	25,271	-8.2	-18.0						

<u>ROBBERY BY TYPE</u>	ACTUAL OFFENSE TRENDS (+ - %)			DOLLAR VALUE STOLEN	VALUE TRENDS (+ - %)		
	1992	1 Yr 92/91	5 Yr 92/87		1992	1 Yr 92/91	5 Yr 92/87
HIGHWAY	13,077	-4.9	-15.4	\$4 2,159	-11.1	-35.1	
OTHER COMMERCIAL	1,405	-11.0	-36.8	1,406,999	-14.6	-34.1	
GAS STATION	583	5.4	-36.7	279,847	-42.4	-5.8	
CONVENIENCE STORE	620	-12.9	-41.5	195,774	-44.4	-43.1	
RESIDENTIAL	1,156	1.5	-33.3	1,309,512	-6.2	13.5	
BANK	245	2.1	39.2	614,815	-25.3	117.9	
MISCELLANEOUS	3,645	-20.7	-1.4	2,706,259	-13.5	-46.0	
TOTAL	20,731	-8.2	-18.0	\$10,905,365	-14.6	-15.0	

BURGLARY

Burglary is the unlawful entry of a structure to commit a felony or a theft. Breaking and entering into motor vehicles is not included.

<u>BURGLARY OFFENSES</u>	1992	1991	1987	TRENDS (+ - %)		<u>BURGLARY OFFENSES CLEARED</u>	1992	1991	1987	TRENDS (+ - %)	
				92/91	92/87					92/91	92/87
TOTAL	96,822	109,368	132,233	-11.5	-26.8	TOTAL	7,462	8,377	10,130	-10.9	-26.3
STATE CRIME RATE	1,061	1,202	1,454	-11.7	-27.0	% CLEARED	7.7	7.7	7.7	0	0
						CLEARED BY ARREST OF A					
						JUVENILE (17 & UNDER)	1,648	1,554	2,605	6.0	-36.7
						% CLEARED BY JUVENILE ARREST	1.7	1.4	2.0	21.4	-15.0

<u>PERSONS ARRESTED</u>	1992	1991	1987	TRENDS (+ - %)	
				92/91	92/87
TOTAL	10,148	11,413	13,463	-11.1	-24.6
% OF ARRESTEES 17 & UNDER	33.0	29.3	35.8	12.6	-7.8
MEDIAN AGE OF ARRESTEE	20.4	20.7	19.0	-1.4	7.4

<u>TYPE OF BURGLARY</u>	ACTUAL OFFENSES	OFFENSE TRENDS (+ - %)		DOLLAR VALUE STOLEN	VALUE TRENDS (+ - %)	
		1 Yr	5 Yr		1 Yr	5 Yr
	1992	92/91	92/87	1992	92/91	92/87
RESIDENTIAL	66,554	-9.5	-30.5	\$57,805,460	-14.8	-32.4
NIGHT (6pm-6am)	21,234	-9.8	-28.7	14,272,308	-13.4	-38.9
DAY (6am-6pm)	19,049	-3.3	-22.4	17,292,345	0.2	-21.8
TIME UNKNOWN	26,271	-13.2	-36.7	26,240,807	-23.1	-34.4
NON-RESIDENTIAL	30,268	-15.6	-16.9	31,366,610	-7.5	1.6
NIGHT (6pm-6am)	13,752	-16.2	-17.2	12,832,684	3.6	9.6
DAY (6am-6pm)	5,685	-3.4	-0.5	5,350,228	-4.5	7.5
TIME UNKNOWN	10,831	-20.1	-23.2	13,183,698	-17.2	-7.1
TOTAL	96,822	-11.5	-26.8	\$89,172,070	-12.4	-23.3

LARCENY

Larceny is the unlawful taking, carrying, leading, or riding away of property from the possession or constructive possession of another.

<u>LARCENY OFFENSES</u>	TRENDS (+ - %)					<u>LARCENY OFFENSES CLEARED</u>	TRENDS (+ - %)				
	1992	1991	1987	1 Yr 92/91	5 Yr 92/87		1992	1991	1987	1 Yr 92/91	5 Yr 92/87
TOTAL	293,018	317,248	314,567	-7.6	-6.9	TOTAL	41,506	48,499	42,391	-14.4	-2.1
STATE CRIME RATE	3,211	3,486	3,459	-7.9	-7.2	% CLEARED	14.2	15.3	13.5	-7.2	5.2
						CLEARED BY ARREST OF A					
						JUVENILE (17 & UNDER)	10,735	11,472	11,481	-6.4	-6.5
						% CLEARED BY JUVENILE ARREST	3.7	3.6	3.6	2.8	2.8

<u>TYPE OF LARCENY</u>	OFFENSE TRENDS (+ - %)			DOLLAR VALUE	VALUE TRENDS (+ - %)			<u>PERSONS ARRESTED</u>	TRENDS (+ - %)				
	1992	92/91	92/87		1992	92/91	92/87		1992	1991	1987	92/91	92/87
BY VALUE				STOLEN				TOTAL	42,785	47,324	42,492	-9.6	0.7
VALUE 0/\$200	94,676	-5.5	6.1	\$99,887,678	-19.3	-6.2	% OF ARRESTEES 17 & UNDER	33.8	32.5	35.3	4.0	-4.2	
VALUE \$50-\$200	78,847	-4.8	-10.2	8,970,040	-6.9	-25.9	MEDIAN AGE OF ARRESTEE	20.9	21.0	20.0	-0.5	4.5	
VALUE U/\$50	119,495	-11.0	-13.1	1,475,271	-20.0	-28.4							
TOTAL	293,018	-7.6	-6.9	\$110,332,989	-18.4	-8.5							

<u>LARCENY BY TYPE</u>	ACTUAL OFFENSE TRENDS (+ - %)			DOLLAR VALUE	VALUE TRENDS (+ - %)		
	1992	1 Yr 92/91	5 Yr 92/87		1992	1 Yr 92/91	5 Yr 92/87
POCKET PICKING	2,041	-5.4	92.2	\$492,633	-8.6	102.8	
PURSE SNATCHING	2,898	-19.5	-34.6	530,723	-8.8	4.9	
SHOPLIFTING	34,675	-3.9	29.9	2,714,729	0.1	76.1	
FROM MV	61,115	-4.5	-5.1	24,889,739	-21.0	22.2	
MOT. VEH. PARTS	52,247	-1.5	-6.3	13,090,034	-6.2	8.0	
BICYCLES	13,174	-5.7	-24.6	2,497,573	-8.8	-29.8	
FROM BUILDINGS	53,489	-4.1	-14.4	34,036,639	-13.7	10.5	
FROM COIN MACHINES	1,246	10.8	0.2	223,458	-38.4	29.4	
ALL OTHER	72,133	-17.6	-11.0	31,857,461	-26.6	-37.9	
TOTAL	293,018	-7.6	-6.9	\$110,332,989	-18.4	-8.5	

MOTOR VEHICLE THEFT

Motor vehicle theft is the theft or attempted theft of a self-propelled vehicle that runs on land and not on rails. "Joyriding" is included in this classification.

<u>MOTOR VEHICLE THEFT OFFENSES</u>	TRENDS (+ - %)				
	1992	1991	1987	1 Yr 92/91	5 Yr 92/87
TOTAL	58,037	62,636	68,415	-7.3	-15.2
STATE CRIME RATE	636	688	752	-7.6	-15.4

<u>MOTOR VEHICLE THEFT OFFENSES CLEARED</u>	TRENDS (+ - %)				
	1992	1991	1987	1 Yr 92/91	5 Yr 92/87
TOTAL	6,093	6,654	6,904	-8.4	-11.7
% CLEARED	10.5	10.6	10.1	-0.9	4.0
CLEARED BY ARREST OF A JUVENILE (17 & UNDER)	1,270	1,325	1,577	-4.2	-19.5
% CLEARED BY JUVENILE ARREST	2.2	2.1	2.3	4.8	-4.3

<u>MOTOR VEHICLE THEFT BY TYPE OF VEHICLE</u>	TRENDS (+ - %)				
	1992	1991	1987	1 Yr 92/91	5 Yr 92/87
AUTOMOBILE	47,522	52,041	57,111	-8.7	-16.8
TRUCK OR BUS	7,433	7,216	6,431	3.0	15.6
OTHER VEHICLE	3,082	3,379	4,873	-8.8	-36.8
TOTAL	58,037	62,636	68,415	-7.3	-15.2

<u>PERSONS ARRESTED</u>	TRENDS (+ - %)				
	1992	1991	1987	1 Yr 92/91	5 Yr 92/87
TOTAL	3,784	4,067	3,984	-7.0	-5.0
% OF ARRESTEES 17 & UNDER	48.2	43.7	42.1	10.3	14.5
MEDIAN AGE OF ARRESTEE	17.3	17.7	17.8	-2.3	-2.8

ARSON

Arson is the willful or malicious burning or attempt to burn, with or without intent to defraud, a dwelling, public building, a motor vehicle or aircraft, personal property of another, etc.

	1992	1991	1987	TRENDS (+ - %)	
				92/91	92/87
<u>ARSON OFFENSES</u>					
TOTAL	4,514	4,739	5,497	-4.7	-17.9
STATE CRIME RATE	49	52	60	-5.8	-18.3

	1992	1991	1987	TRENDS (+ - %)	
				92/91	92/87
<u>ARSON OFFENSES CLEARED</u>					
TOTAL	492	344	491	43.0	0.2
% CLEARED	10.9	7.3	8.9	49.3	22.5
CLEARED BY ARREST OF A JUVENILE (17 & UNDER)	178	109	118	63.3	50.8
% CLEARED BY JUVENILE ARREST	3.9	2.3	2.1	69.6	85.7

<u>ARSON BY TYPE</u>	1992	ESTIMATED VALUE OF PROPERTY DAMAGE
STRUCTURE	3,254	\$34,824,776
MOTOR VEHICLE	496	1,039,444
OTHER MOBILE	57	92,947
OTHER PROPERTY	707	575,233
TOTAL *	4,514	\$36,532,400

	1992	1991	1987	TRENDS (+ - %)	
				92/91	92/87
<u>PERSONS ARRESTED</u>					
TOTAL	747	603	799	23.9	-6.5
% OF ARRESTEES 17 & UNDER	42.8	33.2	29.5	28.9	45.1
MEDIAN AGE OF ARRESTEE	18.6	21.8	23.0	-14.7	-19.1

* Total does not include figures for Detroit as no breakdown by type was submitted.

T O T A L I N D E X

Because of their seriousness and frequency of occurrence, eight offenses (murder, rape, robbery, aggravated assault, burglary, larceny, motor vehicle theft and arson) are designated as Index Crimes. They serve as indicators of the nation's crime experience.

INDEX CRIME OFFENSES	1992	1991	1987	TRENDS (+ - %)	
				1 Yr 92/91	5 Yr 92/87
TOTAL	524,304	568,194	591,913	-7.7	-11.4
STATE CRIME RATE	5,746	6,244	6,510	-8.0	-11.7

INDEX OFFENSES CLEARED	1992	1991	1987	TRENDS (+ - %)	
				1 Yr 92/91	5 Yr 92/87
TOTAL	77,172	85,810	79,930	-10.1	-3.5
% CLEARED	14.7	15.1	13.5	-2.6	8.9
CLEARED BY ARREST OF A JUVENILE (17 & UNDER)	16,327	16,529	18,015	-1.2	-9.4
% CLEARED BY JUVENILE ARREST	3.1	2.9	3.0	6.9	3.3

PERSONS ARRESTED	1992	1991	1987	TRENDS (+ - %)	
				1 Yr 92/91	5 Yr 92/87
TOTAL	80,872	86,837	81,193	-6.9	-0.4
% OF ARRESTEES 17 & UNDER	29.5	27.9	31.4	5.7	-6.1
MEDIAN AGE OF ARRESTEE	21.7	21.7	20.7	0	4.8

TYPE OF PROPERTY	VALUE		PERCENT RECOVERED	STOLEN TRENDS (+ - %)		RECOVERY TRENDS (+ - %)	
	STOLEN 1992	RECOVERED 1992		1 Yr 92/91	5 Yr 92/87	1 Yr 92/91	5 Yr 92/87
CURRENCY & NOTES	\$21,685	\$744	3.4	-7.2	-20.6	-9.9	-48.2
JEWELRY & METALS	26,209	993	3.8	-22.3	-18.9	-6.4	-11.7
CLOTHING & FURS	10,123	1,101	10.9	-22.4	-10.7	-3.3	4.3
MOTOR VEHICLES	461,909	346,220	75.0	-4.5	-13.2	0.6	0.1
OFFICE EQUIPMENT	7,566	174	2.3	-2.3	20.3	-6.5	-64.8
SOUND & PHOTOGRAPHIC	40,422	1,174	2.9	-12.2	-24.7	-34.6	-24.4
FIREARMS	3,845	299	7.8	-21.3	-37.9	39.7	14.1
HOUSEHOLD GOODS	6,429	231	3.6	0.9	-20.3	6.0	-22.0
CONSUMABLE GOODS	1,910	255	13.4	-39.8	-58.6	-24.3	-71.3
LIVESTOCK	468	27	5.8	17.3	36.0	-12.9	-55.0
MISCELLANEOUS	75,484	5,085	6.7	-17.1	-8.5	-20.5	-16.6
OTHER WEAPONS	233	23	9.9	-20.7	21.4	-11.5	91.7
FARM MACHINERY	931	101	10.8	-31.8	29.7	-52.8	74.1
FARM REPAIR EQUIPMENT	187	1	0.5	58.5	38.5	-83.3	0
HEAVY CONST. EQUIP.	1,247	55	4.4	-20.0	-32.1	-77.9	-87.6
CONST. SUPPS./TOOLS	10,733	259	2.4	-14.9	10.6	-19.6	-33.8
TOTAL	\$669,381	\$356,742	53.3	-8.2	-13.9	-0.2	-1.0

Value stolen and value recovered in thousands of dollars. Values adjusted to 1992 consumers price index.

T O T A L C R I M E

Total Crime includes all criminal activity (both index and non-index offenses) reported to the Uniform Crime Reporting Section by Michigan law enforcement agencies.

	1992	1991	1987	TRENDS (+ - %)	
				1 Yr 92/91	5 Yr 92/87
TOTAL CRIME					
OFFENSES REPORTED	1,226,996	1,292,310	1,248,276	-5.1	-1.7
STATE CRIME RATE	13,448	14,203	13,729	-5.3	-2.0

	1992	1991	1987	TRENDS (+ - %)	
				1 Yr 92/91	5 Yr 92/87
OFFENSES CLEARED					
TOTAL	353,299	368,331	322,808	-4.1	9.4
% CLEARED	28.8	28.5	25.9	1.1	11.2
CLEARED BY ARREST OF A					
JUVENILE (17 & UNDER)	39,528	37,943	42,626	4.2	-7.3
% CLEARED BY JUVENILE ARREST	3.2	2.9	3.4	10.3	-5.9

	1992	1991	1987	TRENDS (+ - %)	
				1 Yr 92/91	5 Yr 92/87
PERSONS ARRESTED					
TOTAL	393,752	408,954	357,657	-3.7	10.1
% OF ARRESTEES 17 & UNDER	14.0	13.5	17.2	3.7	-18.6
MEDIAN AGE OF ARRESTEE	25.7	25.3	23.9	1.6	7.5

TOTAL ACTUAL OFFENSES BY COUNTY

Agency	MONTHS REPORTED	INDEX OFFENSES								INDEX TOTAL	NON-INDEX OFFENSES															NON-INDEX TOTAL	GRAND TOTAL		
		Murder & Non-negligent Manslaughter	Rape	Robbery	Assault-Aggravated	Burglary	Larceny	Motor Vehicle Theft	Arson		Negligent Manslaughter	Assault (non-aggravated)	Forgery & Counterfeiting	Fraud	Embezzlement	Stolen Property	Vandalism	Weapons (carry, possession, etc.)	Prostitution & Common Law Vice	Sex Offenses (except rape & prostitution)	Narcotic Laws	Gambling	Family & Children	Driving Under Influence Alcohol or Narcotics	Liquor Laws			Disorderly Conduct	All Other (includes drunkenness & vagrancy)
ALCONA CO.																													
1991		0	6	1	11	166	140	6	2	332	0	43	5	10	0	7	179	1	0	4	12	0	0	17	6	1	29	314	646
1992		0	6	0	9	108	122	3	1	249	0	27	2	3	0	3	96	0	0	3	20	0	0	10	2	3	18	187	436
STATE POLICE	12	0	6	0	3	15	15	1	0	40	0	5	2	1	0	1	5	0	0	3	18	0	0	5	2	1	13	56	96
SHERIFF	12	0	0	0	6	93	107	2	1	209	0	22	0	2	0	2	91	0	0	0	2	0	0	5	0	2	5	131	340
ALGER CO.																													
1991		0	6	0	21	81	122	10	2	242	0	30	1	16	1	7	60	1	0	13	18	0	0	35	26	31	91	330	572
1992 **		0	7	1	19	72	74	11	3	187	0	45	0	7	2	1	72	2	0	10	20	0	0	41	21	33	100	354	541
STATE POLICE	12	0	7	0	17	57	43	9	3	136	0	36	0	2	0	0	47	1	0	9	19	0	0	20	14	22	76	246	382
SHERIFF	12	0	0	0	0	12	16	2	0	30	0	5	0	2	1	1	13	1	0	0	0	0	4	4	7	21	59	89	
MUNISING	11	0	0	1	2	3	15	0	0	21	0	4	0	3	1	0	12	0	0	1	1	0	0	17	3	4	3	49	70
ALLEGAN CO.																													
1991 **		0	94	18	144	646	1620	103	24	2649	0	937	36	236	17	34	1083	15	0	120	262	0	6	715	402	416	1812	6091	8740
1992 **		0	126	5	150	721	1573	86	34	2695	5	823	31	145	17	50	1084	9	0	110	212	0	2	553	242	399	2007	5689	8384
STATE POLICE	12	0	27	0	37	260	364	24	21	733	0	185	17	37	4	28	281	3	0	31	147	0	1	109	28	77	253	1201	1934
SHERIFF	11	0	81	5	68	373	745	46	8	1326	5	443	5	54	4	15	507	2	0	57	30	0	0	245	174	128	1395	3064	4390
ALLEGAN	12	0	1	0	13	12	47	0	0	73	0	7	0	0	0	0	30	1	0	7	1	0	0	6	2	13	24	91	164
DOUGLAS	12	0	0	0	0	6	39	3	0	48	0	7	1	0	0	0	18	1	0	1	2	0	0	24	1	1	11	67	115
HOLLAND	0	0	0	0	0	0	0	0	0	0	0	0	0	0	0	0	0	0	0	0	0	0	0	0	0	0	0	0	0
HOPKINS	2	0	0	0	0	0	1	0	0	1	0	0	0	0	0	0	1	0	0	0	0	0	0	0	0	0	0	0	1
MARTIN	12	0	0	0	1	0	19	0	0	20	0	1	0	5	0	1	9	0	0	0	1	0	0	3	1	2	2	25	45
DISEGO	12	0	0	0	6	15	90	3	0	114	0	48	1	10	1	2	74	0	0	3	5	0	0	28	2	26	62	262	376
PLAINWELL	12	0	10	0	17	23	116	4	1	171	0	65	2	24	7	1	80	1	0	6	16	0	1	46	10	56	96	411	582
SAUGATUCK	12	0	0	0	1	2	29	0	0	32	0	1	0	2	1	0	27	0	0	0	1	0	0	35	4	8	15	94	126
HAYLAND	12	0	7	0	7	30	123	6	4	177	0	66	5	13	0	3	57	1	0	5	9	0	0	57	20	88	149	473	650
ALPENA CO.																													
1991		3	35	5	38	220	831	47	11	1190	0	170	33	206	5	14	333	10	1	43	101	0	1	253	58	136	513	1877	3067
1992		0	37	2	35	242	789	27	20	1152	0	189	34	305	5	15	391	10	0	57	109	0	1	268	81	118	500	2083	3235
STATE POLICE	12	0	30	0	14	86	221	10	1	362	0	37	14	126	1	6	93	3	0	8	79	0	0	86	51	17	250	771	1133
SHERIFF	12	0	0	0	13	25	61	2	0	101	0	32	1	4	1	3	31	3	0	4	3	0	0	79	1	11	20	193	294
ALPENA	12	0	7	2	8	131	507	15	19	689	0	120	19	175	3	6	267	4	0	45	27	0	1	103	29	90	230	1119	1808
ANTRIM CO.																													
1991 **		0	9	0	17	170	217	12	4	429	0	113	5	18	1	6	145	6	0	5	30	1	1	211	30	26	108	706	1135
1992 **		0	14	0	13	169	225	21	12	454	0	126	2	14	6	5	118	4	0	15	39	0	10	187	25	33	111	695	1149
STATE POLICE	12	0	2	0	1	11	5	3	2	24	0	6	1	4	2	1	2	1	0	2	28	0	0	16	10	4	22	99	123
SHERIFF	12	0	7	0	10	140	176	14	9	356	0	87	1	4	2	3	97	3	0	9	10	0	0	100	5	18	53	392	748
BELLAIRE	12	0	0	0	1	1	2	1	0	5	0	1	0	0	0	0	1	0	0	1	0	0	0	4	4	0	0	11	16
ELK RAPIDS	10	0	1	0	0	3	12	0	0	16	0	2	0	3	0	0	6	0	0	0	1	0	0	5	1	0	1	19	35
MANCELONA	12	0	4	0	1	14	30	3	1	53	0	30	0	3	2	1	12	0	0	3	0	0	10	62	5	11	35	174	227
ARENAC CO.																													
1991		0	14	1	18	164	260	18	4	479	0	78	2	32	0	5	124	3	0	14	51	0	0	184	18	23	54	588	1067
1992		0	11	4	24	178	293	14	7	531	1	77	6	27	0	7	111	2	0	14	50	0	0	178	20	15	62	570	1101
STATE POLICE	12	0	9	1	13	44	49	4	3	123	0	23	1	11	0	3	30	0	0	5	44	0	0	26	11	10	31	195	318
SHERIFF	12	0	2	3	11	134	244	10	4	408	1	54	5	16	0	4	81	2	0	9	6	0	0	152	9	5	31	375	783
BARAGA CO.																													
1991		1	3	2	6	33	103	16	5	169	0	76	3	36	4	2	89	1	0	9	13	0	0	68	21	61	102	485	654
1992		0	2	1	5	45	117	5	8	183	0	42	5	33	0	2	85	2	0	23	21	0	2	117	49	62	107	550	733
STATE POLICE	12	0	1	0	4	22	36	1	3	67	0	10	1	6	0	2	18	0	0	5	13	0	0	59	24	14	41	193	260
SHERIFF	12	0	0	0	1	8	20	1	2	32	0	6	1	16	0	0	14	1	0	1	0	0	2	4	1	10	34	90	122
BARAGA	12	0	0	1	0	2	6	0	0	9	0	3	0	2	0	0	6	0	0	8	5	0	0	33	10	4	7	78	87
LANSE	12	0	1	0	0	13	55	3	3	75	0	23	3	9	0	0	47	1	0	9	3	0	0	21	14	34	25	189	264
BARRY CO.																													
1991 **		0	46	7	93	407	782	39	25	1399	2	403	13	184	4	21	582	10	0	57	115	0	0	301	129	288	1235	3344	4743

** DATA INCOMPLETE DUE TO INCOMPLETE JURISDICTION REPORTING
 • NO DATA SUBMITTED

• JURISDICTION IN MULTIPLE COUNTIES

TOTAL ACTUAL OFFENSES BY COUNTY

Agency	MONTHS REPORTED	INDEX OFFENSES							INDEX TOTAL	NON-INDEX OFFENSES															NON-INDEX TOTAL	GRAND TOTAL				
		Murder & Non-negligent Manslaughter	Rape	Robbery	Assault-Aggravated	Burglary	Larceny	Motor Vehicle Theft		Arson	Negligent Manslaughter	Assault (non-aggravated)	Forgery & Counterfeiting	Fraud	Embezzlement	Stolen Property	Vandalism	Weapons (carry, possession, etc.)	Prostitution & Common Law Vice	Sex Offenses (except rape & prostitution)	Narcotic Laws	Gambling	Family & Children	Driving Under Influence Alcohol or Narcotics			Liquor Laws	Disorderly Conduct	All Other (includes drunkenness & vagrancy)	
CONT'D FROM PREV. PAGE																														
BARRY CO.																														
1992 **		2	42	6	66	469	771	55	19	1430	0	393	15	142	6	25	490	8	0	59	119	1	1	271	93	356	1017	2996	4426	
STATE POLICE	12	0	26	2	24	192	215	33	12	504	0	162	12	44	1	9	171	3	0	30	81	1	0	61	34	95	251	955	1459	
SHERIFF	12	2	8	3	29	241	324	15	6	628	0	166	0	27	3	7	228	2	0	21	18	0	0	83	17	221	538	1331	1959	
BARRY TWP	12	0	0	0	3	6	37	1	0	47	0	5	3	36	0	1	16	0	0	0	1	0	0	5	1	11	5	84	131	
FREEMONT	0	0	0	0	0	0	0	0	0	0	0	0	0	0	0	0	0	0	0	0	0	0	0	0	0	0	0	0	0	
HASTINGS	12	0	7	1	6	18	162	6	1	201	0	52	0	31	1	4	55	3	0	7	15	0	0	90	36	24	211	529	730	
MIDDLEVILLE	8	0	1	0	1	1	3	0	0	6	0	0	0	0	1	0	0	0	0	1	0	0	10	0	0	5	17	23		
NASHVILLE	12	0	0	0	2	9	28	0	0	39	0	8	0	3	1	1	17	0	0	1	0	0	14	4	5	3	58	97		
PRAIRIEVILLE TWP	7	0	0	0	1	2	2	0	0	5	0	0	0	1	0	2	3	0	0	0	3	0	0	8	1	0	4	22	27	
BAY CO.																														
1991 **		3	82	59	244	871	3342	240	16	4857	1	1562	75	569	30	96	2101	54	13	148	264	1	50	834	401	1356	1629	9184	14041	
1992 **		1	80	62	214	748	2938	208	30	4281	1	1565	53	594	24	55	1895	40	2	140	341	3	24	727	252	1540	1466	8722	13003	
STATE POLICE	12	0	31	5	39	143	534	45	6	803	1	173	19	200	9	13	227	15	1	35	127	0	1	287	46	104	453	1711	2514	
SHERIFF	12	0	10	7	21	161	556	40	0	795	0	198	4	20	1	11	301	8	0	11	15	0	16	171	62	396	209	1423	2218	
AUBURN	12	0	0	0	0	4	31	3	0	38	0	4	0	8	0	0	26	1	0	1	3	0	0	25	29	14	5	116	154	
BAY CITY	12	1	34	45	132	361	1319	103	20	2015	0	1009	25	308	10	20	1035	12	1	77	169	0	5	154	70	803	584	4282	6297	
DELTA COLLEGE	12	0	0	0	0	1	123	0	0	124	0	4	0	0	0	1	32	0	0	2	1	2	0	2	1	16	8	69	193	
ESSEXVILLE	12	0	1	2	3	12	56	4	1	79	0	14	1	7	0	1	63	1	0	2	4	0	0	30	8	22	8	161	240	
HAMPTON TWP	12	0	4	3	19	60	263	12	2	363	0	136	3	21	4	7	178	3	0	9	21	1	2	42	34	179	194	834	1197	
MIDLAND	0	0	0	0	0	0	0	0	0	0	0	0	0	0	0	0	0	0	0	0	0	0	0	0	0	0	0	0	0	
PINCONNING	12	0	0	0	0	6	56	1	1	64	0	27	1	30	0	2	32	0	0	3	1	0	0	16	2	6	5	125	189	
SAGINAH VAL ST UNIV	1	0	0	0	0	0	0	0	0	0	0	0	0	0	0	0	1	0	0	0	0	0	0	0	0	0	0	1	1	
BENZIE CO.																														
1991		0	9	0	23	100	281	20	4	437	2	158	4	54	6	4	198	1	0	18	34	0	0	100	46	153	227	1005	1442	
1992		1	7	1	28	90	288	16	8	439	0	142	2	67	2	7	200	4	0	14	37	0	1	91	40	146	214	967	1406	
STATE POLICE	12	0	3	0	0	2	4	1	1	11	0	3	0	0	1	0	1	1	0	1	21	0	0	9	1	2	9	40	60	
SHERIFF	12	1	3	1	26	84	239	8	7	369	0	123	1	32	1	7	181	3	0	13	13	0	0	64	14	117	173	742	1111	
BEULAH	12	0	0	0	0	0	0	0	0	2	0	0	0	0	0	0	1	0	0	0	0	0	0	4	1	2	2	10	12	
FRANKFORT	12	0	1	0	2	4	43	7	0	57	0	16	1	35	0	0	17	0	0	0	3	0	1	14	24	25	30	166	223	
BERRIEN CO.																														
1991 **		8	185	262	1361	2762	7106	545	101	12330	1	3313	157	1266	118	262	4056	206	17	277	1305	22	1062	1390	799	3099	3181	20531	32861	
1992		13	167	232	1322	2369	6435	526	110	11174	4	3036	74	881	85	234	4226	171	12	241	1279	41	1041	1226	702	3450	3223	19926	31100	
STATE POLICE	12	2	34	7	59	203	526	53	24	908	0	228	13	157	10	60	274	21	3	26	132	3	0	171	103	123	611	1935	2843	
SHERIFF	12	1	34	5	88	397	505	49	6	1085	0	328	9	88	10	43	454	37	0	28	399	3	1015	285	283	396	546	3924	5009	
BENTON HARBOR	12	6	27	137	726	620	998	158	43	2715	0	709	8	46	8	24	932	37	6	33	410	6	3	31	19	309	297	2878	5593	
BENTON TWP	12	3	29	56	190	485	1768	128	9	2668	1	801	21	161	31	40	780	16	1	36	117	29	9	105	37	1568	444	4197	6865	
BERRIEN SPRG DRONOKO	12	0	3	1	25	74	221	9	6	339	0	42	2	89	3	10	165	10	1	14	64	0	3	45	27	236	318	1029	1368	
BRIDGMAN	12	0	0	0	2	24	60	5	0	91	0	11	1	7	1	0	59	1	1	0	4	0	2	14	17	19	25	162	253	
BUCHANAN	12	0	8	4	40	40	277	6	5	380	0	139	2	20	3	6	175	6	0	8	14	0	0	69	27	68	61	598	978	
CHIKAMING TWP.	12	0	1	0	3	25	59	3	1	92	0	13	0	12	0	3	43	0	0	2	0	0	0	10	8	10	27	128	220	
COLOMA	12	0	1	1	7	13	69	0	0	91	0	45	1	15	0	2	50	1	0	2	3	0	1	8	3	6	30	167	258	
COLOMA TWP	12	0	0	3	15	65	136	5	1	225	0	41	0	18	0	4	100	5	0	7	6	0	0	34	5	23	100	343	568	
EAU CLAIRE	12	0	0	1	4	8	40	1	0	54	0	4	2	33	5	1	13	1	0	0	2	0	0	17	3	1	3	85	139	
GALIE	12	0	1	0	0	0	4	0	0	5	0	1	0	0	0	0	3	0	0	0	0	0	0	6	6	0	0	16	21	
GRAND BEACH	12	0	0	0	1	0	12	0	0	13	0	0	0	0	0	0	7	0	0	0	0	0	0	0	0	0	3	5	15	28
LINCOLN TWP	12	0	0	2	29	72	260	23	3	389	2	70	3	93	3	9	190	5	0	17	30	0	2	77	55	66	213	835	1224	
MICHIANA	12	0	0	0	0	2	7	0	0	9	0	0	0	0	0	0	0	0	0	0	0	0	0	0	0	1	0	0	1	10
NEW BUFFALO	12	0	1	0	4	28	84	3	0	120	0	16	1	2	1	0	47	2	0	3	7	0	0	31	0	0	3	113	233	
NILES	12	1	13	11	61	152	590	38	6	872	1	279	6	77	3	17	368	12	0	26	22	0	2	51	17	155	171	1207	2079	
NILES TWP	12	0	7	2	8	65	216	13	2	313	0	53	0	5	1	5	153	1	0	9	7	0	3	22	4	53	27	343	656	
ST JOSEPH	12	0	2	1	19	42	286	14	2	366	0	140	4	16	5	5	213	10	0	18	30	0	0	114	40	234	106	935	1301	
ST JOSEPH TWP	12	0	1	0	24	28	172	10	0	235	0	35	1	23	1	2	96	2	0	5	7	0	0	54	16	36	63	341	576	

TOTAL ACTUAL OFFENSES BY COUNTY

Agency	INDEX OFFENSES									NON-INDEX OFFENSES														NON-INDEX TOTAL	GRAND TOTAL				
	Months Reported	Murder & Non-negligent Manslaughter	Rape	Robbery	Assault-Aggravated	Burglary	Larceny	Motor Vehicle Theft	Arson	INDEX TOTAL	Negligent Manslaughter	Assault (non-aggravated)	Forgery & Counterfeiting	Fraud	Embezzlement	Stolen Property	Vandalism	Weapons (carry, possession, etc.)	Prostitution & Common Law Vice	Sex Offenses (except rape & prostitution)	Narcotic Laws	Gambling	Family & Children			Driving Under Influence Alcohol or Narcotics	Liquor Laws	Disorderly Conduct	All Other (includes drunkenness & vagrancy)
BRANCH CO.																													
1991 **	0	52	3		234	947	48	8	1342	2	373	22	236	12	22	677	10	0	56	122	2	30	283	121	326	751	3045	4387	
1992 **	2	83	9	78	312	1008	50	15	1557	2	507	14	239	8	45	638	12	2	70	146	1	168	262	63	877	1918	4972	6529	
STATE POLICE	12	0	19	2	24	44	4	4	181	0	40	0	21	0	14	56	5	1	25	86	1	0	39	36	38	255	617	798	
SHERIFF	12	2	34	2	24	157	341	22	1	583	2	260	1	91	1	25	304	2	0	9	30	0	168	105	10	610	1012	2630	
BRONSON	12	0	1	0	4	5	21	1	0	32	0	12	0	3	0	3	10	1	0	4	11	0	0	23	3	13	27	110	
COLDWATER	12	0	28	4	24	101	505	23	10	695	0	187	11	115	6	2	255	4	1	30	16	0	0	82	12	207	592	1520	
QUINCY	12	0	1	1	1	4	34	0	0	41	0	7	0	4	1	1	2	0	0	2	1	0	0	13	1	6	30	68	
SHERWOOD TWP	0	0	0	0	0	0	0	0	0	0	0	0	0	0	0	0	0	0	0	0	0	0	0	0	0	0	0	0	
UNION CITY	12	0	0	0	1	1	23	0	0	25	0	1	2	5	0	0	11	0	0	0	2	0	0	0	1	3	2	27	
CALHOUN CO.																													
1991 **	19	147	277	814	2436	5567	550	66	9876	2	1749	139	317	56	96	2997	88	32	214	834	3	15	1054	276	1081	1999	10952	20828	
1992 **	10	142	266	795	2076	4936	436	68	8729	1	1780	102	250	58	79	3143	89	81	241	772	6	31	1020	213	1153	2402	11421	20150	
STATE POLICE	12	0	19	2	17	79	119	11	5	252	0	74	8	18	1	18	97	10	0	11	131	3	0	169	44	41	368	993	
SHERIFF	12	0	11	3	33	197	270	19	4	537	0	120	8	14	1	10	191	7	0	22	18	0	30	82	18	63	461	1045	
ALBION	12	0	12	13	46	86	405	12	4	578	0	157	1	15	1	8	228	5	0	20	39	0	0	68	41	164	440	1187	
BATTLE CREEK	12	8	69	217	587	1213	3074	308	37	5513	1	1122	50	137	43	23	1848	52	76	149	512	3	0	339	30	762	680	5827	
BEDFORD TWP	12	0	10	7	21	98	123	13	0	272	0	42	3	6	0	1	84	0	0	2	8	0	0	39	12	25	69	291	
EMMET TWP	12	2	5	10	35	157	349	37	11	606	0	71	7	19	6	7	243	3	3	10	29	0	0	48	17	54	181	698	
HOMER	12	0	0	0	1	2	2	1	0	6	0	7	2	0	0	0	3	0	0	1	1	0	0	2	0	4	5	25	
MARSHALL	12	0	0	1	2	9	65	3	0	80	0	18	1	8	0	2	30	1	0	0	12	0	1	102	32	17	62	286	
PENNFIELD TWP	12	0	14	4	28	129	276	21	1	473	0	63	3	12	1	9	217	7	0	7	12	0	0	108	16	16	32	497	
SPRINGFIELD	12	0	2	9	25	106	253	11	6	412	0	106	19	21	5	1	202	4	2	19	10	0	0	63	9	7	104	572	
UNION CITY	0	0	0	0	0	0	0	0	0	0	0	0	0	0	0	0	0	0	0	0	0	0	0	0	0	0	0	0	
CASS CO.																													
1991 **	2	59	19	142	597	1024	107	25	1975	0	383	13	67	5	59	644	20	0	26	66	0	0	165	50	223	385	2106	4081	
1992 **	2	43	22	141	563	950	89	32	1842	0	407	8	54	3	52	603	25	0	41	83	0	0	172	33	204	353	2038	3880	
STATE POLICE	12	0	17	5	24	69	75	7	8	205	0	44	0	6	1	11	47	5	0	10	41	0	0	29	8	24	93	319	
SHERIFF	12	1	13	2	35	323	340	45	11	770	0	148	3	10	1	14	219	4	0	19	18	0	0	37	12	77	92	654	
CASSOPOLIS	11	1	0	0	6	8	24	6	0	45	0	16	1	2	0	10	11	2	0	1	0	0	0	16	0	9	4	72	
DOHAGIAC	12	0	9	13	61	98	360	21	12	574	0	150	4	34	1	6	217	11	0	4	17	0	0	44	11	86	115	700	
HOWARD TWP	12	0	2	0	3	24	46	5	1	81	0	16	0	0	0	6	36	1	0	0	4	0	0	2	1	1	5	72	
MARCELLUS	12	0	0	0	1	2	12	1	0	16	0	14	0	0	0	9	0	0	0	5	1	0	0	7	0	3	8	48	
HILES	0	0	0	0	0	0	0	0	0	0	0	0	0	0	0	0	0	0	0	0	0	0	0	0	0	0	0	0	
ONTHA TWP EDWARDSBRG12	0	2	2	11	39	93	4	0	151	0	19	0	1	0	5	64	2	0	2	0	0	0	37	1	4	36	173	324	
CHARLEVOIX CO.																													
1991	0	12	1	20	107	431	28	7	606	0	157	10	234	5	12	260	9	0	39	82	0	0	218	97	435	468	2026	2632	
1992	0	11	1	28	81	357	11	5	494	0	173	9	200	4	5	206	4	2	33	55	0	1	174	63	439	427	1795	2289	
STATE POLICE	12	0	3	0	2	0	8	0	0	13	0	10	0	0	0	1	3	1	2	5	29	0	0	8	16	8	19	102	
SHERIFF	12	0	3	0	4	30	52	3	0	92	0	25	0	12	0	1	26	0	0	4	4	0	0	31	2	5	11	121	
BOYNE CITY	12	0	2	1	14	19	174	5	2	217	0	91	4	123	2	3	104	2	0	14	13	0	1	48	17	329	201	952	
CHARLEVOIX	12	0	0	0	1	11	58	2	0	72	0	13	0	8	0	0	27	0	0	2	4	0	0	38	10	8	27	137	
EAST JORDAN	12	0	3	0	7	21	65	1	3	100	0	34	5	57	2	0	46	1	0	8	5	0	0	49	18	89	169	483	
CHEBOYGAN CO.																													
1991	3	11	0	26	218	430	27	6	721	0	154	4	92	2	7	340	3	1	31	56	0	2	259	71	88	387	1497	2218	
1992	0	20	0	28	184	465	21	21	739	0	184	3	76	6	3	283	2	0	26	75	0	1	254	35	93	411	1452	2191	
STATE POLICE	12	0	7	0	11	64	43	4	8	137	0	46	1	14	3	0	51	1	0	14	60	0	0	116	11	26	148	491	
SHERIFF	12	0	6	0	8	54	110	6	2	186	0	43	0	8	1	2	81	0	0	5	6	0	0	53	9	11	161	380	
CHEBOYGAN	12	0	7	0	8	46	227	9	11	308	0	81	2	47	1	1	115	1	0	7	9	0	1	54	13	51	84	467	
HACKINAW CITY	12	0	0	0	1	7	29	1	0	38	0	9	0	3	1	0	13	0	0	0	0	0	0	16	2	5	15	64	
TUSCARORA TWP	12	0	0	0	13	56	1	0	70	0	5	0	4	0	0	23	0	0	0	0	0	0	15	0	0	3	50	120	
CHIPPENAW CO.																													
1991 **	3	17	6	56	224	705	44	7	1062	2	244	22	109	6	23	511	22	0	30	372	0	0	198	137	215	691	2582	3644	
1992 **	1	34	6	60	298	864	45	6	1315	0	327	25	158	4	16	686	13	0	44	495	0	2	136	115	286	743	3050	4365	
STATE POLICE	12	0	17	0	36	75	70	8	1	207	0	40	2	31	2	3	59	1	0	11	444	0	0	44	15	44	115	811	118

** DATA INCOMPLETE DUE TO INCOMPLETE JURISDICTION REPORTING
 * NO DATA SUBMITTED

- JURISDICTION IN MULTIPLE COUNTIES

X08010 (05/91)

TOTAL ARRESTS BY COUNTY

Agency	INDEX ARRESTS								NON-INDEX ARRESTS																	OTHER		GRAND TOTAL - Adults (includes age-unknown)	GRAND TOTAL - Juveniles (includes all ages 16 & under)	GRAND TOTAL All Ages		
	Murder & Non-negligent Manslaughter	Rape (includes attempts)	Robbery	Assault-Aggravated	Burglary	Larceny	Motor Vehicle Theft	Arson	INDEX TOTAL	Negligent Manslaughter	Assault (non-aggravated)	Forgery & Counterfeiting	Fraud	Embezzlement	Stolen Property	Vandalism	Weapons (carry, possession, etc.)	Prostitution & Common Law Vice	Sex Offenses (except rape & prostitution)	Narcotic Laws	Gambling	Family & Children	Driving Under Influence Alcohol or Narcotics	Liquor Laws	Disorderly Conduct	All Other (includes drunkenness & vagrancy)	NON-INDEX TOTAL				Curfew & Loitering	Runaways
BRANCH CO.																																
1991 **	0	13	0	28	11	89	8	1	150	0	77	4	59	4	15	32	10	0	20	101	0	18	309	194	116	449	1408	13	8	1432	147	1579
1992 **	0	10	4	31	27	85	7	1	165	0	124	0	37	1	12	24	9	0	17	96	1	18	267	84	92	584	1366	5	7	1394	149	1543
STATE POLICE	12	0	4	1	10	7	7	3	32	0	8	0	8	0	6	3	3	0	6	52	1	0	37	62	1	159	346	0	5	357	26	383
SHERIFF	12	0	3	0	7	17	12	1	40	0	38	0	9	0	2	9	3	0	3	20	0	18	116	3	18	185	424	0	0	461	3	464
BRONSON	12	0	0	0	0	0	4	1	5	0	1	0	0	0	2	0	1	0	1	10	0	0	26	6	9	20	76	0	0	80	1	81
COLDWATER	12	0	2	2	11	3	59	2	80	0	71	0	16	0	1	11	2	0	5	13	0	0	77	12	60	190	458	5	2	426	119	545
QUINCY	12	0	1	1	2	0	1	0	5	0	6	0	4	1	1	1	0	0	2	1	0	0	11	1	4	30	62	0	0	67	0	67
SHERWOOD TWP	* 0	0	0	0	0	0	0	0	0	0	0	0	0	0	0	0	0	0	0	0	0	0	0	0	0	0	0	0	0	0	0	0
UNION CITY	12	0	0	0	1	0	2	0	3	0	0	0	0	0	0	0	0	0	0	0	0	0	0	0	0	0	0	0	0	3	0	3
CALHOUN CO.																																
1991 **	1	8	33	179	105	772	38	5	1141	1	310	11	29	5	39	91	68	29	14	319	1	14	940	363	690	1190	4114	25	25	4891	414	5305
1992 **	3	16	41	190	76	648	20	3	997	0	321	6	29	6	23	92	77	77	21	301	10	31	947	252	703	1522	4418	21	22	5092	366	5458
STATE POLICE	12	0	4	3	12	15	21	6	61	0	19	1	3	0	5	16	8	0	5	70	9	0	167	77	4	323	707	7	6	743	38	781
SHERIFF	12	0	1	0	7	5	4	0	17	0	11	1	0	0	4	5	4	0	2	9	0	30	68	13	7	387	541	0	1	553	6	559
ALBION	12	0	1	2	12	5	34	1	55	0	22	0	1	0	4	8	6	0	2	31	0	0	65	21	108	305	573	0	0	598	30	628
BATTLE CREEK	12	0	7	25	121	33	510	7	704	0	209	2	11	2	8	37	50	73	8	150	1	0	288	40	508	249	1636	9	15	2130	234	2364
BEDFORD TWP	12	0	0	0	2	0	1	0	3	0	7	0	0	0	0	0	0	0	0	0	0	0	36	9	2	19	73	0	0	74	2	76
EMMET TWP	12	3	2	5	14	12	38	5	81	0	14	1	3	3	0	15	2	4	2	22	0	0	51	17	44	157	335	0	0	392	24	416
HOMER	12	0	0	0	1	0	0	0	1	0	0	0	0	0	0	0	0	0	0	1	0	0	1	0	0	2	4	0	0	5	0	5
MARSHALL	12	0	0	1	0	0	3	0	4	0	8	0	0	0	1	1	1	0	0	12	0	1	100	62	12	50	258	0	0	256	6	262
PENNFIELD TWP	12	0	0	0	12	3	25	1	41	0	11	0	2	0	0	2	4	0	0	2	0	0	103	11	11	9	155	3	0	185	14	199
SPRINGFIELD	12	0	1	5	9	3	12	0	30	0	20	1	9	1	1	8	2	0	2	4	0	0	68	2	7	11	136	2	0	156	12	168
UNION CITY	* 0	0	0	0	0	0	0	0	0	0	0	0	0	0	0	0	0	0	0	0	0	0	0	0	0	0	0	0	0	0	0	0
CASS CO.																																
1991 **	2	6	4	33	43	92	13	1	193	0	68	1	21	1	14	26	21	0	5	32	0	0	148	62	63	218	680	0	7	787	93	880
1992 **	2	2	8	42	38	77	6	3	178	0	64	0	23	1	5	23	14	0	9	46	0	0	157	48	35	178	603	0	10	729	62	791
STATE POLICE	12	1	2	1	6	4	15	2	31	0	8	0	4	1	2	11	3	0	6	15	0	0	21	12	2	36	121	0	10	136	26	162
SHERIFF	12	1	0	1	10	16	6	3	37	0	11	0	0	0	1	2	4	0	3	9	0	0	24	14	7	28	103	0	0	133	7	140
CASSOPOLIS	11	0	0	0	1	1	3	0	5	0	5	0	0	0	0	1	2	0	0	0	0	0	16	0	4	1	29	0	0	34	0	34
DOWAGIAC	12	0	0	6	23	17	52	1	102	0	34	0	19	0	0	8	3	0	0	19	0	0	47	22	21	83	256	0	0	333	25	358
HOWARD TWP	12	0	0	0	0	0	0	0	0	0	1	0	0	0	0	0	0	0	0	2	0	0	2	0	0	2	7	0	0	7	0	7
MARCELLUS	12	0	0	0	0	0	0	0	0	0	3	0	0	0	0	0	0	0	0	0	0	0	7	0	1	7	18	0	0	17	1	18
NILES	* 0	0	0	0	0	0	0	0	0	0	0	0	0	0	0	0	0	0	0	0	0	0	0	0	0	0	0	0	0	0	0	0
ONTA TWP EDWARDSBRG12	0	0	0	2	0	1	0	0	3	0	2	0	0	0	2	1	2	0	0	1	0	0	40	0	0	21	69	0	0	69	3	72
CHARLEVOIX CO.																																
1991	1	2	1	13	11	55	11	0	94	0	19	5	33	1	4	15	7	0	9	50	0	0	210	99	44	128	624	4	11	647	86	733
1992	0	5	0	12	22	106	2	6	153	0	38	9	74	3	1	19	4	0	15	37	0	3	157	73	50	123	606	4	12	666	109	775
STATE POLICE	12	0	3	0	0	3	0	0	6	0	3	0	1	0	0	2	1	0	1	20	0	0	8	37	2	9	84	0	0	87	3	90
SHERIFF	12	0	1	0	1	3	6	0	11	0	4	0	7	0	1	3	0	0	0	3	0	0	31	2	0	4	55	0	0	59	7	66
BOYNE CITY	12	0	1	0	4	15	71	0	97	0	20	5	48	2	6	11	3	0	11	5	0	3	33	19	36	44	240	4	12	266	87	353
CHARLEVOIX	12	0	0	0	1	3	18	2	24	0	5	0	3	0	0	3	0	0	2	5	0	0	38	11	5	29	101	0	0	116	9	125
EAST JORDAN	12	0	0	0	6	1	8	0	15	0	6	4	15	1	0	0	0	0	1	4	0	0	47	4	7	37	126	0	0	138	3	141
CHEBOYGAN CO.																																
1991	1	1	0	8	19	51	9	2	91	0	47	0	8	0	2	13	7	1	5	58	0	2	257	125	32	296	853	0	1	902	43	945
1992	0	6	0	14	14	31	6	1	72	0	44	0	10	0	1	16	2	0	4	52	0	1	254	66	38	316	804	0	2	842	36	878
STATE POLICE	12	0	4	0	5	10	9	3	31	0	10	0	3	0	0	13	1	0	2	51	0	0	117	36	2	121	356	0	2	366	23	389
SHERIFF	12	0	1	0	1	1	0	0	3	0	6	0	1	0	0	1	0	0	1	0	0	0	52	15	3	121	200	0	0	198	5	203
CHEBOYGAN	12	0	1	0	7	2	22	3	36	0	26	0	6	0	1	2	1	0	1	1	0	1	54	13	29	61	196	0	0	226	6	232
MACKINAW CITY	12	0	0	0	1	1	0	0	2	0	2	0	0	0	0	0	0	0	0	0	0	0	16	2	4	13	37	0	0	37	2	39
TUSCARORA TWP	12	0	0	0	0	0	0	0	0	0	0	0	0	0	0	0	0	0	0	0	0	0	15	0	0	0	15	0	0	15	0	15
CHIPPEWA CO.																																
1991 **	3	2	0	22	23	160	9	0	219	1	67	5	18	2	13	28	13	0	5	261	0	0	199	236	52	278	1178	5	27	1297	132	1429
1992 **	1	10	5	34	46	217	15	2	330	0	87	3	33	0	7	58	15	0	10	412	0	3	136	212	101	452	1529	9	43	1704	207	1911
STATE POLICE	12	0	3	0	8	26	15	4	56	0	13	0	4	0	0	11	4	0	2	362	0	0	42	19	5	67	529	0	4	550	39	589

** COUNTY DATA INCOMPLETE DUE TO INCOMPLETE JURISDICTION REPORTING
* NO DATA SUBMITTED

TOTAL ARRESTS BY COUNTY

Agency	INDEX ARRESTS										NON-INDEX ARRESTS															OTHER		GRAND TOTAL - Adults (includes age-unknown)	GRAND TOTAL - Juveniles (includes all ages 16 & under)	GRAND TOTAL All Ages			
	Murder & Non-negligent Manslaughter	Rape (includes attempts)	Robbery	Assault-Aggravated	Burglary	Larceny	Motor Vehicle Theft	Arson	INDEX TOTAL	Negligent Manslaughter	Assault (non-aggravated)	Forgery & Counterfeiting	Fraud	Embezzlement	Stolen Property	Vandalism	Weapons (carry, possession, etc.)	Prostitution & Common Law Vice	Sex Offenses (except rape & prostitution)	Narcotic Laws	Gambling	Family & Children	Driving Under Influence Alcohol or Narcotics	Liquor Laws	Disorderly Conduct	All Other (includes drunkenness & vagrancy)	NON-INDEX TOTAL				Curfew & Loitering	Runaways	
CONT'D FROM PREV. PAGE																																	
CHIPPENAW CO.																																	
SHERIFF	12	0	2	0	2	7	9	6	1	27	0	10	3	17	0	2	10	11	0	3	34	0	1	61	130	5	157	444	0	14	458	27	485
DETOUR	7	0	0	0	0	0	0	0	0	0	0	0	0	0	0	0	0	0	0	0	0	0	1	0	0	0	2	0	0	1	1	2	
KINROSS DISTRICT	12	0	1	0	1	4	11	0	0	17	0	16	0	1	0	0	7	0	0	2	7	0	0	7	6	1	28	75	2	4	53	45	98
SAULT STE MARIE	12	1	4	5	23	9	182	5	1	230	0	47	0	11	0	5	30	0	0	3	9	0	2	25	57	90	200	479	7	21	642	95	737
CLARE CO.																																	
1991		0	1	2	10	18	155	8	0	194	0	15	0	11	2	7	6	2	0	5	44	0	0	244	82	21	51	490	5	3	603	89	692
1992		0	2	0	7	48	76	4	0	137	0	20	5	12	1	1	6	2	0	10	41	0	2	195	50	11	57	412	1	2	473	80	553
STATE POLICE	12	0	0	0	1	24	1	0	0	26	0	1	0	0	0	2	0	0	0	4	27	0	0	7	15	0	28	84	0	0	90	20	110
SHERIFF	12	0	2	0	4	17	12	0	0	35	0	7	0	0	0	0	1	0	3	8	0	0	133	4	5	4	165	0	0	199	1	200	
CLARE	12	0	0	0	2	6	63	4	0	75	0	12	5	12	1	1	4	1	0	3	6	0	2	54	31	4	25	161	1	2	180	59	239
FROST TWP	12	0	0	0	0	1	0	0	0	1	0	0	0	0	0	0	0	0	0	0	0	0	1	0	2	0	3	0	0	4	0	4	
CLINTON CO.																																	
1991 **		0	8	4	26	38	170	8	1	255	1	60	2	67	1	7	29	19	0	15	97	0	20	595	254	42	265	1474	1	3	1578	155	1733
1992 **		0	6	5	13	69	180	7	0	280	0	63	1	36	7	10	65	20	0	15	118	0	12	492	258	44	286	1427	0	0	1519	188	1707
STATE POLICE	12	0	0	2	0	0	2	1	0	5	0	1	0	0	1	2	0	3	0	0	28	0	0	39	40	0	63	177	0	0	181	1	182
SHERIFF	12	0	3	0	5	18	13	2	0	41	0	19	0	22	4	0	36	1	0	10	18	0	0	119	73	5	163	470	0	0	454	57	511
BATH TWP	12	0	0	0	0	11	0	0	0	11	0	8	0	0	0	2	0	2	0	0	23	0	0	61	0	1	5	102	0	0	113	0	113
CAPITAL REG AIR AUTH	10	0	0	0	0	0	0	0	0	0	0	0	0	0	0	0	2	0	0	0	0	0	0	1	0	0	3	0	0	3	0	3	
DEWITT	12	0	0	0	1	0	15	0	0	16	0	3	0	2	0	1	0	4	0	0	6	0	0	18	14	0	12	60	0	0	59	17	76
DEWITT TWP	12	0	0	0	5	3	15	3	0	26	0	13	0	1	0	0	7	3	0	0	21	0	0	77	49	22	21	214	0	0	226	14	240
ELSIE	12	0	0	0	1	0	0	0	0	1	0	0	0	1	0	1	1	1	0	0	1	0	0	2	0	2	5	14	0	0	14	1	15
LANSING	0	0	0	0	0	0	0	0	0	0	0	0	0	0	0	0	0	0	0	0	0	0	0	0	0	0	0	0	0	0	0	0	0
OVID	12	0	0	0	0	0	2	0	0	2	0	7	0	0	0	0	0	0	0	0	1	0	0	8	4	0	5	25	0	0	24	3	27
ST JOHNS	12	0	3	3	1	37	133	1	0	178	0	12	1	10	2	4	21	4	0	5	20	0	12	167	78	14	12	362	0	0	445	95	540
CRAMFORD CO.																																	
1991 **		0	0	1	1	28	16	1	0	47	0	6	1	2	3	1	2	0	0	3	23	0	0	124	22	17	104	308	0	1	355	1	356
1992 **		0	2	2	7	7	19	12	0	49	0	5	0	7	0	3	8	3	0	1	27	0	0	91	6	13	105	269	1	7	286	40	326
STATE POLICE	12	0	0	0	0	0	0	1	0	1	0	0	0	5	0	0	0	0	0	0	9	0	0	15	2	0	17	48	0	1	45	5	50
SHERIFF	12	0	1	1	7	5	2	8	0	24	0	4	0	2	0	3	3	3	0	0	13	0	0	69	3	10	80	190	1	5	198	22	220
CAMP GRAYLING	9	0	1	0	0	0	0	0	0	1	0	1	0	0	0	0	4	0	0	1	4	0	0	2	0	0	2	14	0	0	15	0	15
GRAYLING	12	0	0	1	0	2	17	3	0	23	0	0	0	0	0	1	0	0	0	0	1	0	0	5	1	3	6	17	0	1	28	13	41
DELTA CO.																																	
1991		0	5	0	18	20	133	19	0	195	0	48	1	23	3	5	44	6	0	15	52	0	2	220	191	39	176	425	0	27	946	101	1047
1992		0	1	0	8	34	144	16	0	203	0	56	4	18	4	3	97	4	0	21	49	0	0	232	185	73	232	978	0	24	1023	182	1205
STATE POLICE	12	0	1	0	1	13	21	5	0	41	0	14	1	4	0	1	7	2	0	9	38	0	0	91	56	2	79	304	0	8	297	56	353
SHERIFF	12	0	0	0	2	13	15	0	0	30	0	8	0	5	0	1	17	0	0	3	4	0	0	54	19	5	90	206	0	16	211	41	252
ESCANABA	12	0	0	0	2	5	99	10	0	116	0	29	2	9	4	1	68	2	0	7	7	0	0	78	89	61	53	410	0	0	457	69	526
GLADSTONE	12	0	0	0	3	3	9	1	0	16	0	5	1	0	0	0	5	0	0	2	0	0	0	9	21	5	10	58	0	0	58	10	74
DICKINSON CO.																																	
1991		0	0	0	10	22	145	9	2	188	0	40	1	12	1	4	24	5	0	5	18	0	0	83	82	13	160	448	0	4	533	107	640
1992		0	1	0	13	14	122	8	0	158	0	59	0	17	2	0	29	4	0	4	21	0	1	85	29	13	148	412	0	1	483	88	571
STATE POLICE	12	0	0	0	2	9	0	0	0	11	0	6	0	5	0	0	5	1	0	1	12	0	0	48	9	0	11	98	0	0	96	13	109
SHERIFF	12	0	1	0	1	1	1	4	0	8	0	6	0	0	0	0	1	0	0	0	3	0	0	16	5	1	73	105	0	0	113	0	113
IRON MOUNTAIN	12	0	0	0	6	4	110	4	0	124	0	29	0	12	2	0	13	3	0	3	3	0	0	15	4	8	49	141	0	1	212	54	266
KINGSFORD	12	0	0	0	4	0	9	0	0	13	0	11	0	0	0	0	6	0	0	0	0	0	0	4	2	2	25	0	0	27	11	38	
NORWAY	12	0	0	0	0	0	2	0	0	2	0	7	0	0	0	0	4	0	0	0	3	0	1	6	7	2	13	43	0	0	35	10	45
EATON CO.																																	
1991 **		0	1	7	62	44	549	4	0	667	1	150	8	43	11	15	39	30	0	12	132	0	1	618	341	97	652	2150	6	21	2544	300	2844
1992		0	4	5	51	39	368	29	2	498	0	120	6	26	2	15	42	27	0	12	125	0	7	433	238	61	619	1733	0	23	1958	296	2254
STATE POLICE	12	0	1	0	1	0	45	1	0	48	0	1	0	2	1	1	2	3	0	1	30	0	0	56	56	1	105	259	0	5	267	45	312
SHERIFF	12	0	2	0	12	9	217	11	1	252	0	29	0	8	0	5	5	12	0	2	8	0	1	183	9	3							

TOTAL ACTUAL OFFENSES BY COUNTY

Agency	MONTHS REPORTED	INDEX OFFENSES									INDEX TOTAL	NON-INDEX OFFENSES															NON-INDEX TOTAL	GRAND TOTAL		
		Murder & Non-negligent Manslaughter	Rape	Robbery	Assault-Aggravated	Burglary	Larceny	Motor Vehicle Theft	Arson	Negligent Manslaughter		Assault (non-aggravated)	Forgery & Counterfeiting	Fraud	Embezzlement	Stolen Property	Vandalism	Weapons (carry, possession, etc.)	Prostitution & Common Law Vice	Sex Offenses (except rape & prostitution)	Narcotic Laws	Gambling	Family & Children	Driving Under Influence Alcohol or Narcotics	Liquor Laws	Disorderly Conduct			All Other (includes drunkenness & vagrancy)	
CONT'D FROM PREV. PAGE																														
EATON CO.																														
CHARLOTTE	12	0	12	2	19	55	266	20	2	376	0	145	7	32	2	0	190	4	31	25	0	0	92	28	78	101	735	1111		
EATON RAPIDS	12	0	2	0	30	20	197	5	1	255	0	65	0	20	2	9	96	3	0	11	40	0	6	55	72	40	134	553	808	
GRAND LEDGE	12	0	2	0	9	31	198	6	2	248	0	84	7	9	5	0	145	3	0	19	4	0	0	31	16	80	74	477	725	
LANSING	12	0	6	8	26	26	123	34	2	225	0	71	1	5	0	0	57	4	0	6	9	0	0	0	12	14	32	211	436	
OLIVET	12	0	1	0	1	8	11	1	0	22	0	1	0	1	0	0	6	0	0	1	2	0	0	13	0	2	6	32	54	
POTTERVILLE	12	0	0	1	4	4	33	1	0	43	0	9	1	6	0	0	13	2	0	0	6	0	0	6	2	14	15	74	117	
SUNFIELD	12	0	0	0	0	2	3	0	0	5	0	5	0	1	0	0	2	0	0	0	0	0	0	2	0	0	0	10	15	
EMMET CO.																														
1991		0	28	2	52	235	855	32	3	1207	0	224	25	286	14	17	572	9	0	26	91	1	0	257	115	863	349	2849	4056	
1992		3	22	7	28	204	974	29	3	1270	0	226	12	185	5	18	561	10	0	35	83	1	0	292	122	705	453	2708	3978	
STATE POLICE	12	0	10	2	7	54	208	8	0	289	0	62	2	49	3	2	47	0	0	22	58	1	0	41	50	35	142	514	803	
SHERIFF	12	3	2	0	12	112	259	11	2	401	0	59	0	26	1	12	232	1	0	7	7	0	0	74	22	263	67	771	1172	
HARBOR SPRINGS	12	0	2	0	2	5	82	1	0	92	0	6	2	9	0	0	41	0	0	1	1	0	0	15	8	37	160	280	372	
HACKINAH CITY	12	0	0	0	0	3	20	0	0	23	0	1	0	1	0	0	7	1	0	1	2	0	0	4	1	4	18	40	63	
PETOSKEY	12	0	8	5	7	30	405	5	1	465	0	98	8	100	1	4	234	8	0	4	15	0	0	158	41	366	66	1103	1568	
GENESEE CO.																														
1991 **		61	328	1187	3121	8096	17218	3126	457	33594	4	5933	164	1147	110	327	11071	614	503	512	2053	39	333	2466	620	2105	3326	31327	64921	
1992 **		57	407	1196	3311	6966	16593	3607	436	32573	1	6155	137	1100	140	305	10343	483	587	643	1827	46	259	2472	463	2348	3055	30364	62937	
STATE POLICE	12	0	47	10	62	158	262	41	3	583	0	136	6	38	6	9	241	11	0	34	290	5	0	240	66	79	688	1849	2432	
SHERIFF	12	0	1	4	14	50	210	17	0	296	0	14	1	13	0	44	87	4	0	5	6	1	0	22	1	16	24	238	534	
ARGENTINE TWP	12	0	0	0	0	0	0	0	0	0	0	0	0	0	0	0	0	0	0	0	0	0	0	0	0	0	0	0	0	
ATLAS TWP	12	0	2	0	2	15	62	2	0	83	0	16	0	34	0	5	91	0	1	0	9	0	0	30	20	22	48	276	359	
BURTON	12	0	17	53	91	352	1328	157	12	2010	0	258	20	147	20	41	499	16	3	33	24	1	0	165	61	114	155	1957	3567	
CLIO VIENNA	12	2	4	10	94	117	525	36	4	792	0	176	7	87	6	0	373	3	0	20	10	0	0	49	10	64	49	854	1646	
DAVISON	12	0	2	0	10	95	134	25	2	268	10	39	0	10	2	0	85	4	0	4	24	0	0	58	12	45	55	338	606	
DAVISON TWP	12	0	3	3	13	94	192	31	0	336	0	39	1	24	5	10	121	0	0	5	18	0	0	102	22	11	89	447	783	
FENTON	12	0	4	5	12	52	253	20	1	347	0	47	8	40	2	5	129	3	0	8	18	0	0	122	37	12	30	461	808	
FLINT	12	52	238	955	2510	4388	8186	2410	363	19102	0	4300	33	243	44	33	5943	380	582	358	1274	36	256	1000	30	1242	564	16318	35420	
FLINT TWP	12	0	28	62	117	341	2159	236	16	2959	1	272	11	106	27	46	739	4	1	38	10	1	1	31	12	108	134	1542	4501	
FLUSHING	12	0	1	3	9	20	146	8	0	187	0	21	1	37	2	0	112	2	0	5	8	0	0	30	11	19	56	304	491	
FLUSHING TWP	12	0	1	0	5	50	89	8	1	154	0	62	1	5	1	0	60	4	0	13	6	0	0	29	6	64	114	365	519	
GAINES	6	0	0	0	1	1	2	0	0	4	0	2	0	1	0	0	5	0	0	0	1	0	0	0	0	0	1	1	11	15
GENESEE TWP	12	1	14	19	120	284	563	111	19	1131	0	175	10	26	2	24	373	11	0	36	22	0	0	99	2	44	174	998	2129	
GRAND BLANC	12	1	2	0	12	62	314	12	1	404	0	92	3	27	2	7	156	10	0	9	24	0	0	63	30	196	232	851	1255	
GRAND BLANC TWP	12	0	6	4	51	196	622	95	2	976	0	166	9	68	7	3	400	2	0	11	26	0	0	86	46	125	150	1099	2075	
LENNON	2	0	0	0	1	0	0	0	0	1	0	0	0	0	0	0	1	0	0	0	0	0	0	0	0	0	0	0	1	2
LINDEN	12	0	0	0	2	4	42	4	1	53	0	3	0	0	0	0	31	3	0	0	9	0	0	48	24	4	23	145	198	
MONTROSE	12	0	0	0	13	11	54	2	0	80	0	27	3	3	0	0	30	1	0	2	3	0	0	1	0	16	19	105	185	
MONTROSE TWP	11	0	0	1	5	29	98	6	0	139	0	21	3	5	0	3	74	2	0	4	6	0	0	88	25	28	106	365	504	
MOUNT MORRIS	12	0	3	1	15	42	70	3	0	134	0	37	1	6	0	0	55	2	0	5	3	0	0	39	0	0	3	151	285	
MT MORRIS TWP	12	1	26	57	109	380	641	318	9	1541	0	123	3	127	8	66	356	7	0	25	12	2	0	32	7	68	178	1014	2555	
HUNDBY TWP	12	0	4	7	24	89	377	37	0	538	0	44	13	21	3	4	136	4	0	11	13	0	0	27	6	32	53	367	905	
DITSVILLE FORREST TWP	12	0	0	0	0	6	12	1	0	19	0	0	0	0	0	0	0	0	0	0	0	0	0	0	0	0	0	0	19	
RICHFIELD TWP	12	0	3	0	8	99	116	16	1	243	0	48	1	17	0	1	126	3	0	9	7	0	0	55	19	0	29	315	558	
SNARZ CREEK	12	0	1	2	11	31	136	11	1	193	0	37	2	15	3	4	120	7	0	8	4	0	2	56	16	38	81	393	586	
GLADWIN CO.																														
1991 **		0	17	1	28	234	353	22	5	660	0	147	15	70	0	11	296	9	0	29	60	0	2	283	88	151	238	1399	2059	
1992 **		0	19	3	20	224	346	31	7	650	1	170	9	79	1	9	251	6	0	39	58	0	2	209	26	94	194	1148	1798	
STATE POLICE	12	0	15	1	4	76	86	6	3	191	0	35	0	16	0	5	50	2	0	13	35	0	0	29	19	20	95	319	510	
SHERIFF	12	0	2	2	15	140	181	18	2	360	1	99	3	20	1	4	137	1	0	16	17	0	1	151	5	43	52	551	911	
BEAVERTON	10	0	2	0	0	1	8	1	0	12	0	4	0	0	0	0	6	0	0	0	1	0	0	1	1	0	1	14	26	
GLADWIN	12	0	0	0	1	7	71	6	2	87	0	32	6	43	0	0	58	3	0	10	5	0	1							

TOTAL ARRESTS BY COUNTY

Agency	INDEX ARRESTS										NON-INDEX ARRESTS															OTHER		GRAND TOTAL - Adults (includes age-unknown)	GRAND TOTAL - Juveniles (includes all ages 16 & under)	GRAND TOTAL All Ages			
	Murder & Non-negligent Manslaughter	Rape (includes attempts)	Robbery	Assault-Aggravated	Burglary	Larceny	Motor Vehicle Theft	Arson	INDEX TOTAL	Negligent Manslaughter	Assault (non-aggravated)	Forgery & Counterfeiting	Fraud	Embezzlement	Stolen Property	Vandalism	Weapons (carry, possession, etc.)	Prostitution & Common Law Vice	Sex Offenses (except rape & prostitution)	Narcotic Laws	Gambling	Family & Children	Driving Under Influence Alcohol or Narcotics	Liquor Laws	Disorderly Conduct	All Other (includes drunkenness & vagrancy)	NON-INDEX TOTAL				Curfew & Loitering	Runaways	
CONT'D FROM PREV. PAGE																																	
EATON CO.																																	
CHARLOTTE	12	0	0	0	3	21	22	5	1	52	0	27	5	6	0	0	7	4	0	3	33	0	0	91	36	30	46	288	0	0	301	39	340
EATON RAPIDS	12	0	1	0	17	3	72	5	0	98	0	32	0	9	1	6	20	5	0	5	41	0	6	71	117	20	130	463	0	2	473	90	563
GRAND LEDGE	12	0	0	0	1	2	1	1	0	5	0	0	0	0	0	0	0	0	0	0	3	0	0	15	6	0	20	45	0	0	48	2	50
LANSING	12	0	0	5	15	3	6	6	0	35	0	28	1	1	0	3	4	2	0	0	9	0	0	0	12	6	13	79	0	16	97	33	130
OLIVET	12	0	0	0	1	0	0	0	0	1	0	1	0	0	0	0	0	0	0	1	1	0	0	9	0	0	3	15	0	0	16	0	16
POTTERRVILLE	12	0	0	0	1	1	5	0	0	7	0	0	0	0	0	0	2	0	0	0	0	0	0	6	2	1	5	16	0	0	16	7	23
SUNFIELD	12	0	0	0	0	0	0	0	0	0	0	2	0	0	0	0	2	0	0	0	0	0	0	2	0	0	0	6	0	0	5	1	6
EMMET CO.																																	
1991	0	4	0	32	18	96	7	0	157	0	67	5	34	4	3	18	5	0	14	52	0	0	218	115	57	142	734	0	5	787	109	896	
1992	1	1	3	42	21	157	10	0	235	0	47	3	23	1	3	20	3	0	10	45	0	2	239	134	37	171	738	0	7	895	85	980	
STATE POLICE	12	0	0	0	2	12	112	4	0	130	0	22	1	15	1	2	5	1	0	8	39	0	1	41	104	8	94	342	0	5	424	53	477
SHERIFF	12	1	1	0	11	4	11	2	0	30	0	19	0	0	0	1	3	1	0	0	2	0	1	64	4	5	4	104	0	0	130	4	134
HARBOR SPRINGS	12	0	0	0	1	0	2	0	0	3	0	3	0	0	0	0	4	0	0	0	0	0	0	15	10	2	59	93	0	1	84	13	97
MACKINAW CITY	12	0	0	0	0	0	0	0	0	0	0	0	0	0	0	0	1	0	0	0	1	0	0	5	1	2	14	24	0	1	21	4	25
PETOSKEY	12	0	0	3	28	5	32	4	0	72	0	3	2	8	0	0	8	0	0	2	3	0	0	114	15	20	0	175	0	0	236	11	247
GENESEE CO.																																	
1991 **	61	109	247	989	587	2170	345	40	4548	2	1067	26	281	28	378	519	401	505	147	1851	157	36	2560	1395	1891	3399	14643	109	120	17324	2096	19420	
1992 **	52	126	227	841	553	1995	356	59	4209	3	1146	27	295	52	401	452	413	671	104	1539	103	19	2493	862	1870	2240	12690	102	90	15170	1921	17091	
STATE POLICE	12	0	5	5	24	36	70	2	142	0	17	1	10	2	6	31	9	0	9	219	0	0	240	109	1	636	1290	1	30	1332	131	1463	
SHERIFF	12	0	0	1	4	1	7	4	0	17	0	3	0	6	0	21	1	8	0	0	6	0	0	25	1	1	3	75	0	1	82	11	93
ARGENTINE TWP	12	0	0	0	0	0	0	0	0	0	0	0	0	0	0	0	0	0	0	0	0	0	0	0	0	0	0	0	0	0	0	0	0
ATLAS TWP	12	0	1	0	0	0	2	0	0	3	0	3	0	4	0	2	1	0	1	0	9	0	0	34	17	0	34	105	0	0	105	3	108
BURTON	12	0	2	15	39	19	443	15	2	535	0	132	3	15	8	19	52	27	4	11	16	9	0	179	92	61	125	753	0	0	1201	87	1288
CLIO VIENNA	12	0	2	0	38	7	50	3	0	100	0	24	0	1	1	0	6	3	0	0	5	0	0	53	9	7	8	117	0	0	184	33	217
DAVISON	12	0	0	0	2	0	14	5	1	22	0	12	0	1	0	0	5	4	0	4	31	0	0	66	25	19	51	219	0	0	210	31	241
DAVISON TWP	12	0	0	0	4	0	19	1	0	24	0	19	0	22	1	4	2	0	0	1	24	0	0	103	37	4	79	296	0	0	312	8	320
FENTON	12	0	0	3	2	2	41	3	0	51	0	18	1	3	1	4	4	3	0	1	27	0	0	120	72	12	25	291	0	1	322	21	343
FLINT	12	46	97	170	501	304	416	267	42	1843	2	527	2	68	12	291	156	292	665	30	1063	91	14	1038	204	1666	670	6291	95	37	7686	1080	8766
FLINT TWP	12	0	2	16	35	19	451	7	1	531	1	101	0	24	14	24	22	2	1	7	9	0	1	33	10	22	45	316	0	1	761	87	848
FLUSHING	12	0	0	1	2	3	16	0	0	22	0	4	2	9	1	4	7	3	0	3	10	0	0	30	25	9	44	151	0	0	151	22	173
FLUSHING TWP	12	0	0	0	6	17	25	5	0	53	0	12	0	0	0	0	21	5	0	3	10	0	0	25	16	0	76	168	0	0	169	52	221
GAINES	6	0	0	0	1	0	0	0	0	1	0	0	0	0	0	0	1	0	0	0	0	0	0	0	0	0	0	0	0	0	0	0	0
GENESEE TWP	12	1	3	4	54	23	55	9	5	154	0	67	0	7	0	8	17	16	0	4	28	0	0	99	0	18	126	390	0	2	496	50	546
GRAND BLANC	12	0	1	0	2	6	19	0	2	30	0	6	0	0	0	2	9	6	0	0	4	0	0	13	17	1	39	97	3	0	93	37	130
GRAND BLANC TWP	12	0	1	4	15	13	55	4	0	92	0	25	16	6	5	1	24	1	0	2	25	0	0	83	72	5	41	306	0	9	361	46	407
LENNON	2	0	0	0	1	0	0	0	0	1	0	0	0	0	0	0	0	0	0	0	0	0	0	0	0	0	0	0	0	0	0	0	0
LINDEN	12	0	0	0	2	0	2	1	0	5	0	1	0	0	0	0	2	3	0	0	9	0	1	45	26	0	17	104	0	0	109	0	109
MONTROSE	12	0	0	0	1	0	1	1	0	3	0	1	0	0	0	0	0	0	0	0	2	0	0	2	0	0	0	5	0	0	6	2	8
MONTROSE TWP	11	0	0	0	2	2	3	2	0	9	0	7	1	0	0	2	1	2	0	0	5	0	0	87	39	2	50	196	0	0	195	10	205
HOUNT MORRIS	12	0	1	1	10	10	18	1	0	41	0	31	0	6	0	0	15	2	0	4	2	0	0	39	0	0	2	101	0	0	119	23	142
MT MORRIS TWP	12	5	7	6	75	58	149	18	5	323	0	78	0	103	6	7	42	19	0	17	13	3	1	39	15	36	71	450	3	8	673	111	784
MUNDY TWP	12	0	2	1	9	7	108	0	0	127	0	10	1	2	0	4	2	4	0	4	15	0	0	28	10	2	32	114	0	0	217	24	241
OTISVILLE FORREST TWP	12	0	0	0	0	0	0	0	0	0	0	0	0	0	0	0	0	0	0	0	0	0	0	0	0	0	0	0	0	0	0	0	0
RICHFIELD TWP	12	0	2	0	7	22	20	4	0	55	0	38	0	8	0	1	31	3	0	4	7	0	0	55	34	2	15	198	0	0	218	35	253
SHWARTZ CREEK	12	0	0	0	5	4	11	4	1	25	0	10	0	0	1	1	0	1	0	0	0	0	2	57	31	2	50	155	0	1	164	17	181
GLADWIN CO.																																	
1991 **	0	4	0	18	17	64	13	1	117	0	53	2	13	0	1	19	18	0	14	36	0	3	285	168	46	177	835	1	6	907	52	959	
1992 **	0	0	0	10	24	39	7	2	82	1	77	1	9	0	3	32	6	0	12	37	0	3	210	71	41	140	643	0	6	642	89	731	
STATE POLICE	12	0	0	0	3	18	5	5	1	32	0	15	0	5	0	1	4	3	0	9	26	0	0	30	43	0	65	201	0	5	205	33	238
SHERIFF	12	0	0	0	7	6	7	0	1	21	1	47	0	1	0	2	24	1	0	1	7	0	2	152	24	20	30	312	0	0	304	29	333
BEAVERTON	10	0	0	0	0	0	0	0	0	0	0	1	0	0	0	0	1	0	0	0	0	0	0	1	0	0	3	0	0	3	0	3	
GLADWIN	12	0	0	0	0	0	27	2	0	29	0	14	1	3	0	0	3	2	0	2	4	0	1	28	3	21	45	127	0	1	130	27	157
GOGEBIC CO.																																	
1991	1	1	1	9	15	13	1	0	41	1	4	1	8	1	1	7	1	0	6	5	0	0	73	53	6	97	264	0	0	281</			

TOTAL ACTUAL OFFENSES BY COUNTY

Agency	MONTHS REPORTED	INDEX OFFENSES								NON-INDEX OFFENSES															NON-INDEX TOTAL	GRAND TOTAL			
		Murder & Non-negligent Manslaughter	Rape	Robbery	Assault-Aggravated	Burglary	Larceny	Motor Vehicle Theft	Arson	INDEX TOTAL	Negligent Manslaughter	Assault (non-aggravated)	Forgery & Counterfeiting	Fraud	Embezzlement	Stolen Property	Vandalism	Weapons (carry, possession, etc.)	Prostitution & Common Law Vice	Sex Offenses (except rape & prostitution)	Narcotic Laws	Gambling	Family & Children	Driving Under Influence Alcohol or Narcotics			Liquor Laws	Disorderly Conduct	All Other (includes drunkenness & vagrancy)
CONT'D FROM PREV. PAGE																													
GOGEBIC CO.																													
1992 **		2	13	0	14	137	365	23	3	557	0	162	2	94	1	9	315	8	0	20	31	0	1	182	58	330	712	1925	2482
STATE POLICE	12	0	9	0	5	20	23	0	0	57	0	11	0	3	0	1	8	2	0	1	10	0	0	37	26	10	19	128	185
SHERIFF	12	2	2	0	2	84	211	18	1	320	0	102	2	75	0	6	201	5	0	13	18	0	1	132	20	131	565	1271	1591
IRONWOOD	12	0	2	0	7	33	129	5	2	178	0	47	0	13	0	2	103	1	0	6	3	0	0	13	11	188	128	515	693
HARENTSCO TWP	11	0	0	0	0	0	2	0	0	2	0	2	0	3	1	0	3	0	0	0	0	0	0	0	1	1	0	11	13
GRAND TRAVERSE CO.																													
1991		0	79	8	68	439	1718	82	21	2415	1	555	39	1701	30	30	913	18	0	94	110	1	1	559	92	946	1399	6489	8904
1992		0	76	13	52	322	1617	48	29	2157	0	596	45	1364	34	27	785	17	0	105	163	0	3	490	71	936	1490	6126	8283
STATE POLICE	12	0	26	3	7	100	285	9	4	434	0	66	10	108	4	10	149	4	0	15	93	0	2	94	12	79	196	842	1276
SHERIFF	12	0	39	5	21	115	656	19	17	872	0	321	18	720	20	7	325	10	0	52	32	0	1	230	32	536	1018	3322	4194
TRAVERSE CITY	12	0	11	5	24	107	676	20	8	851	0	209	17	536	10	10	311	3	0	38	38	0	0	166	27	321	276	1962	2813
GRATIOT CO.																													
1991		0	24	4	40	234	805	39	16	1162	2	365	32	126	3	7	554	12	1	64	80	1	15	269	169	157	204	2061	3223
1992		0	27	4	59	221	849	30	21	1211	0	458	26	117	9	7	594	11	1	72	123	0	2	337	176	183	405	2521	3732
STATE POLICE	12	0	6	1	11	46	51	3	2	120	0	36	2	9	2	5	39	2	0	17	39	0	0	34	47	22	60	314	434
SHERIFF	12	0	16	2	22	114	222	15	1	392	0	136	6	69	3	2	176	2	1	18	35	0	0	97	44	37	156	782	1174
ALMA	12	0	0	0	22	37	410	8	15	492	0	206	17	36	3	0	266	1	0	25	14	0	2	67	25	105	150	917	1409
BRECKENRIDGE	12	0	1	0	1	2	26	1	0	31	0	9	0	0	0	0	23	0	0	0	1	0	0	23	19	4	1	80	111
ITHACA	12	0	1	0	1	2	3	2	0	9	0	5	0	0	1	0	1	1	0	2	7	0	0	56	2	2	2	79	- 88
ST LOUIS	12	0	3	1	2	20	137	1	3	167	0	66	1	3	0	0	89	5	0	10	27	0	0	60	39	13	36	349	516
HILLSDALE CO.																													
1991 **		1	44	4	64	256	729	30	13	1141	1	359	14	186	7	22	561	14	0	72	130	0	9	428	167	118	708	2796	3937
1992		2	41	0	59	222	734	37	9	1104	0	340	13	196	9	20	525	21	0	49	95	0	1	328	103	173	721	2594	3698
STATE POLICE	12	1	16	0	11	57	96	7	5	193	0	61	4	49	2	5	77	3	0	1	59	0	0	53	42	20	228	604	797
SHERIFF	12	0	14	0	31	115	286	15	3	464	0	157	3	38	1	8	201	8	0	33	18	0	1	139	18	77	386	1088	1552
HILLSDALE	12	1	7	0	10	30	222	13	0	283	0	85	3	66	4	5	167	8	0	10	10	0	0	93	20	50	71	592	875
JONESVILLE	12	0	4	0	4	5	45	1	0	59	0	23	2	25	0	0	16	1	0	5	3	0	0	20	6	6	21	128	187
LITCHFIELD	12	0	0	0	2	9	64	1	1	77	0	9	1	7	2	0	47	0	0	0	1	0	0	13	6	15	1	102	179
READING	12	0	0	0	1	2	2	0	0	5	0	2	0	0	0	1	5	0	0	0	0	0	0	2	2	3	7	22	27
SOHERSET TWP.	12	0	0	0	0	4	19	0	0	23	0	3	0	11	0	1	12	1	0	0	4	0	0	8	9	2	7	58	81
HOUGHTON CO.																													
1991 **		1	20	1	31	103	522	27	7	712	1	154	3	49	4	6	367	2	0	25	35	0	0	199	31	79	107	1062	1774
1992 **		1	11	0	25	119	521	15	9	701	0	153	10	50	5	11	296	1	0	18	23	0	0	185	31	77	117	977	1678
STATE POLICE	12	0	6	0	15	45	68	3	6	143	0	67	2	11	3	2	56	0	0	8	16	0	0	83	29	36	63	376	519
SHERIFF	12	0	0	0	0	22	69	2	0	93	0	21	2	7	0	2	31	0	0	4	3	0	0	30	1	2	9	112	205
CALUMET	12	0	0	0	1	4	28	2	0	35	0	9	0	5	0	0	15	0	0	2	0	0	0	6	0	4	3	44	79
HANCOCK	12	0	1	0	5	11	82	3	1	103	0	36	2	23	0	1	60	1	0	3	2	0	0	40	1	18	29	216	319
HOUGHTON	12	1	3	0	1	17	59	1	0	82	0	5	1	0	2	0	44	0	0	0	0	0	0	20	0	6	2	80	162
LAKE LINDEN	8	0	0	0	1	5	16	1	0	23	0	3	1	4	0	2	13	0	0	0	0	0	0	2	0	0	4	29	52
LAURIUM	12	0	1	0	1	8	29	3	0	42	0	7	1	0	0	0	22	0	0	1	1	0	0	3	0	3	6	44	86
MICHIGAN TECH UNIV	12	0	0	0	1	7	170	0	2	180	0	5	1	0	0	4	55	0	0	0	1	0	0	1	0	8	1	76	256
HURON CO.																													
1991 **		1	15	3	39	222	517	35	18	850	0	189	21	293	2	13	496	13	0	21	55	2	1	312	294	334	558	2604	3454
1992 **		2	43	2	23	177	597	24	5	873	4	175	10	222	2	13	511	14	1	29	70	0	1	267	216	357	665	2557	3430
STATE POLICE	12	2	22	1	8	52	98	7	1	191	0	28	4	23	2	5	94	2	0	2	33	0	0	70	100	27	131	521	712
SHERIFF	12	0	17	0	9	88	200	12	4	330	4	81	1	32	0	6	229	6	0	22	22	0	1	98	36	136	273	947	1277
BAD AXE	12	0	4	0	6	9	145	3	0	167	0	36	3	102	0	1	89	3	1	4	6	0	0	43	49	159	195	691	858
CASEVILLE	12	0	0	0	0	10	43	0	0	53	0	7	1	20	0	0	36	1	0	0	1	0	0	8	3	1	6	84	137
EKRTON	12	0	0	0	0	6	28	0	0	34	0	10	1	17	0	0	16	0	0	1	2	0	0	15	8	9	21	100	134
FAIRHAVEN TWP	7	0	0	0	0	2	1	0	0	3	0	1	0	0	0	1	1	0	0	0	0	0	3	0	0	0	0	6	9
HARBOR BEACH	12	0	0	1	0	1	7	0	0	9	0	4	0	4	0	0	7	2	0	0	1	0	0	10	10	6	16	60	69
PIGEON	11	0	0	0	0	1	32	1	0	34	0	3	0	4	0	0	17	0	0	0	1	0	0	2	0	10	4	41	75
PORT AUSTIN	12	0	0	0	0	3	4	0	0	7	0	2	0	0	0	0	6	0	0	0	1	0	0	15	5	2	4	35	42

** DATA INCOMPLETE DUE TO INCOMPLETE JURISDICTION REPORTING
 * NO DATA SUBMITTED

JURISDICTION IN MULTIPLE COUNTIES

X08010 (RS/91)

TOTAL ARRESTS BY COUNTY

TOTAL ARRESTS	INDEX ARRESTS									NON-INDEX ARRESTS														OTHER		GRAND TOTAL All Ages						
	Murder & Non-negligent Manslaughter	Rape (includes attempts)	Robbery	Assault-Aggravated	Burglary	Larceny	Motor Vehicle Theft	Arson	INDEX TOTAL	Negligent Manslaughter	Assault (non-aggravated)	Forgery & Counterfeiting	Fraud	Embezzlement	Stolen Property	Vandalism	Weapons (carry, possession, etc.)	Prostitution & Common Law Vice	Sex Offenses (except rape & prostitution)	Narcotic Laws	Gambling	Family & Children	Driving Under Influence Alcohol or Narcotics	Liquor Laws	Disorderly Conduct		All Other (includes drunkenness & vagrancy)	NON-INDEX TOTAL	Curfew & Loitering	Runaways	GRAND TOTAL - Adults (includes age-unknown)	GRAND TOTAL - Juveniles (includes all ages 16 & under)
Agency																																
CONT'D FROM PREV. PAGE																																
GOGEBIC CO.																																
1992 **	1	1	0	12	6	39	0	0	59	0	6	0	3	0	1	9	2	0	1	22	0	1	177	72	15	106	415	0	1	449	26	475
STATE POLICE	12	0	1	0	1	4	0	0	7	0	2	0	1	0	0	1	0	0	0	7	0	0	35	51	0	15	112	0	1	112	8	120
SHERIFF	12	1	0	0	8	5	7	0	21	0	0	0	2	0	1	8	1	0	1	14	0	1	128	8	9	87	260	0	0	281	0	281
IRONWOOD	12	0	0	0	3	0	28	0	31	0	4	0	0	0	0	0	1	0	0	1	0	0	14	13	6	4	43	0	0	56	18	74
MARENISCO TWP	11	0	0	0	0	0	0	0	0	0	0	0	0	0	0	0	0	0	0	0	0	0	0	0	0	0	0	0	0	0	0	0
GRAND TRAVERSE CO.																																
1991	0	14	4	34	84	193	11	0	340	0	115	7	525	14	7	51	14	0	22	78	0	0	527	149	73	611	2193	0	11	2171	373	2544
1992	0	5	6	29	45	173	17	6	281	0	137	17	512	19	15	61	18	0	25	127	0	5	469	105	45	632	2187	0	5	2114	359	2473
STATE POLICE	12	0	0	0	2	10	76	2	90	0	12	2	4	1	3	8	4	0	2	61	0	2	95	16	2	111	323	0	3	367	49	416
SHERIFF	12	0	4	5	17	22	42	7	101	0	92	8	363	13	5	31	10	0	11	31	0	3	215	43	14	463	1302	0	2	1167	238	1405
TRAVERSE CITY	12	0	1	1	10	13	55	8	90	0	33	7	145	5	7	22	4	0	12	35	0	0	159	46	29	58	562	0	0	580	72	652
GRATIOT CO.																																
1991	0	5	3	14	20	97	3	2	144	1	68	2	37	2	2	33	11	0	14	47	0	3	274	220	32	121	867	10	3	942	82	1024
1992	0	10	2	25	41	107	9	1	195	0	109	6	23	2	1	33	14	0	14	83	0	3	331	258	45	193	1115	3	1	1190	124	1314
STATE POLICE	12	0	3	1	5	14	10	3	36	0	12	2	5	2	1	2	3	0	6	22	0	0	36	105	3	41	240	0	0	259	17	276
SHERIFF	12	0	3	0	11	18	11	3	46	0	28	0	13	0	0	6	4	0	1	26	0	0	93	58	2	100	331	0	0	369	8	377
ALMA	12	0	0	0	6	3	45	2	57	0	26	3	3	0	0	6	0	0	5	6	0	3	59	35	24	16	186	0	1	216	28	244
BRECKENRIDGE	12	0	0	0	1	0	3	0	4	0	1	0	0	0	0	0	0	0	1	0	0	24	19	0	0	45	0	0	49	0	49	
ITHACA	12	0	1	0	1	0	0	0	2	0	5	0	0	0	0	1	0	0	1	8	0	0	59	1	2	2	79	0	0	81	0	81
ST LOUIS	12	0	3	1	1	6	38	1	50	0	37	1	2	0	0	19	6	0	1	20	0	0	60	40	14	34	234	3	0	216	71	287
HILLSDALE CO.																																
1991 **	1	5	2	28	74	123	13	3	249	0	130	5	101	5	2	70	11	0	26	80	0	10	434	308	39	543	1764	0	13	1850	176	2026
1992	1	9	0	26	40	121	14	0	211	0	122	5	81	2	7	31	27	0	11	78	0	1	328	175	60	545	1473	2	18	1579	125	1704
STATE POLICE	12	0	4	0	6	12	17	3	42	0	12	1	25	0	3	5	2	0	2	47	0	0	52	79	0	176	404	0	2	428	20	448
SHERIFF	12	0	4	0	8	16	22	5	55	0	47	2	23	0	1	6	9	0	6	13	0	1	138	30	12	295	583	0	0	619	19	638
HILLSDALE	12	1	1	0	10	12	68	4	96	0	51	1	23	2	3	14	13	0	2	11	0	0	95	39	41	55	350	0	3	381	68	449
JONESVILLE	12	0	0	0	0	9	1	0	10	0	10	1	9	0	0	3	2	0	1	2	0	0	19	16	2	7	72	2	13	80	17	97
LITCHFIELD	12	0	0	0	1	0	3	1	5	0	2	0	1	0	0	2	0	0	0	1	0	0	13	6	0	1	26	0	0	30	1	31
READING	12	0	0	0	1	0	1	0	2	0	0	0	0	0	0	1	0	0	0	0	0	0	3	1	3	5	13	0	0	15	0	15
SOMERSET TWP.	12	0	0	0	0	0	1	0	1	0	0	0	0	0	0	1	0	0	0	4	0	0	8	4	2	6	25	0	0	26	0	26
HOUGHTON CO.																																
1991 **	1	3	0	16	9	111	13	2	155	0	46	0	21	1	6	58	2	0	10	17	0	0	194	59	34	55	503	1	8	560	107	667
1992 **	0	1	0	12	19	162	6	0	200	0	67	2	20	3	21	22	2	0	5	14	0	0	187	72	28	57	500	0	10	590	120	710
STATE POLICE	12	0	0	0	5	8	24	4	41	0	32	0	8	2	0	5	1	0	4	11	0	0	84	68	4	19	238	0	10	233	56	289
SHERIFF	12	0	0	0	1	2	40	0	43	0	9	1	1	0	7	1	0	0	1	2	0	0	29	1	3	6	61	0	0	78	26	104
CALUMET	12	0	0	0	1	0	5	0	6	0	0	0	1	0	0	0	0	0	0	0	0	0	6	0	1	1	9	0	0	13	2	15
HANCOCK	12	0	0	0	3	0	19	1	23	0	15	1	9	0	3	8	1	0	0	1	0	0	42	3	11	26	120	0	0	134	9	143
HOUGHTON	12	0	1	0	1	2	11	0	15	0	1	0	0	1	0	1	0	0	0	0	0	0	20	0	5	0	28	0	0	41	2	43
LAKE LINDEN	8	0	0	0	1	3	4	1	9	0	1	0	1	0	1	3	0	0	0	0	0	0	2	0	0	0	8	0	0	8	9	17
LAURIUM	12	0	0	0	0	0	8	0	8	0	6	0	0	0	0	0	0	0	0	0	0	0	3	0	1	4	14	0	0	17	5	22
MICHIGAN TECH UNIV	12	0	0	0	0	4	51	0	55	0	3	0	0	0	10	4	0	0	0	0	0	0	1	0	3	1	22	0	0	66	11	77
HURON CO.																																
1991 **	2	4	2	18	58	63	13	5	165	0	44	11	40	0	5	32	6	0	4	17	0	2	317	456	50	289	1273	2	4	1329	115	1444
1992 **	1	9	1	9	54	75	12	0	161	3	45	9	20	0	7	57	12	0	9	33	0	1	266	334	36	323	1155	3	8	1174	153	1327
STATE POLICE	12	1	4	0	1	9	6	1	22	0	5	4	4	0	3	9	5	0	1	14	0	0	70	212	6	97	430	0	2	433	21	454
SHERIFF	12	0	5	0	4	41	35	11	96	3	18	2	7	0	4	35	4	0	8	10	0	1	92	43	9	123	359	0	4	372	87	459
BAD AXE	12	0	0	0	4	3	18	0	25	0	15	3	8	0	0	12	1	0	0	6	0	0	50	49	18	59	221	3	2	217	34	251
CASEVILLE	12	0	0	0	0	0	0	0	0	0	0	0	0	0	0	0	0	0	0	0	0	4	0	1	0	5	0	0	5	0	5	
ELKTON	12	0	0	0	0	0	0	0	0	0	2	0	0	0	0	0	0	0	0	0	0	0	14	9	1	16	42	0	0	40	2	42
FAIRHAVEN TWP	7	0	0	0	0	0	0	0	0	0	0	0	0	0	0	0	0	0	0	0	0	0	3	0	0	0	3	0	0	3	0	3
HARBOR BEACH	12	0	0	1	0	0	1	0	2	0	3	0	0	0	0	2	0	0	2	0	0	11	11	1	14	44	0	0	45	1	46	
PIGEON	11	0	0	0	0	0	0	0	0	0	1	0	1	0	0	0	0	0	0	0	0	0	3	0	0	2	7	0	0	6	1	7
PORT AUSTIN	12	0	0	0	0	0	1	0	1	0	1	0	0	0	0	0	0	0	0	0	0	0	16	5	0	4	26	0	0	25	2	27

** COUNTY DATA INCOMPLETE DUE TO INCOMPLETE JURISDICTION REPORTING
 * NO DATA SUBMITTED

* JURISDICTION IN MULTIPLE COUNTIES

TOTAL ACTUAL OFFENSES BY COUNTY

Agency	MONTHS REPORTED	INDEX OFFENSES							INDEX TOTAL	NON-INDEX OFFENSES															NON-INDEX TOTAL	GRAND TOTAL			
		Murder & Non-negligent Manslaughter	Rape	Robbery	Assault-Aggravated	Burglary	Larceny	Motor Vehicle Theft		Arson	Negligent Manslaughter	Assault (non-aggravated)	Forgery & Counterfeiting	Fraud	Embezzlement	Stolen Property	Vandalism	Weapons (carry, possession, etc.)	Prostitution & Common Law Vice	Sex Offenses (except rape & prostitution)	Narcotic Laws	Gambling	Family & Children	Driving Under Influence Alcohol or Narcotics			Liquor Laws	Disorderly Conduct	All Other (includes drunkenness & vagrancy)
CONT'D FROM PREV. PAGE																													
JACKSON CO.																													
1992 **		5	180	98	1463	1167	4104	310	55	7382	1	2750	99	257	31	123	2729	97	20	292	577	4	1	637	255	1684	5504	15061	22443
STATE POLICE	12	3	21	7	141	94	210	14	3	493	0	147	7	27	1	21	142	25	0	41	210	0	0	91	8	103	537	1360	1853
SHERIFF	12	1	61	4	74	204	539	22	17	922	0	274	13	59	4	20	345	6	0	66	29	0	0	87	10	159	342	1414	2336
BLACKMAN TWP	12	0	8	5	12	73	473	23	1	595	0	107	4	15	6	7	220	0	0	17	19	0	0	60	15	103	142	715	1310
COLUMBIA TWP	11	0	1	0	6	14	87	0	0	108	0	13	0	4	0	0	74	1	0	0	5	0	0	18	3	22	19	159	267
CONCORD	8	0	0	0	4	7	11	0	0	22	0	4	0	3	0	0	2	0	0	2	0	0	0	1	0	2	6	20	42
JACKSON	12	0	73	79	1157	520	1962	214	29	4034	1	1841	64	113	16	63	1456	60	20	149	277	4	1	246	180	995	4042	9528	13562
LEONI TWP	12	1	7	0	29	81	359	12	2	491	0	149	3	23	2	7	181	2	0	4	24	0	0	46	13	104	153	711	1202
NAPOLEON TWP	12	0	1	0	4	32	92	2	1	132	0	46	1	1	1	1	74	0	0	0	2	0	0	34	6	43	52	261	393
NORVELL TWP	11	0	0	0	4	15	34	0	0	53	0	4	2	0	0	1	27	1	0	0	0	0	0	8	9	31	30	113	166
PARMA SANDSTONE	11	0	0	0	0	11	17	2	0	30	0	3	2	1	0	2	12	0	0	1	2	0	0	8	0	13	12	56	86
SPRING ARBOR TWP	10	0	0	0	0	6	33	5	0	44	0	14	0	1	0	0	12	0	0	1	1	0	0	11	0	5	22	67	111
SPRINGPORT VILL TWP	11	0	1	0	4	17	13	0	0	35	0	22	0	0	0	1	19	1	0	3	4	0	0	8	6	12	24	100	135
SUMMIT TWP	12	0	7	3	28	87	272	16	2	415	0	124	3	10	1	0	163	1	0	8	4	0	0	19	5	91	113	542	957
WATERLOO TWP	12	0	0	0	0	6	2	0	0	8	0	2	0	0	0	0	2	0	0	0	0	0	0	0	0	1	10	15	23
WOODSTOCK TWP/CEMENT	1	0	0	0	0	0	0	0	0	0	0	0	0	0	0	0	0	0	0	0	0	0	0	0	0	0	0	0	0
KALAMAZOO CO.																													
1991 **		13	122	413	1492	2778	9884	604	104	15410	1	4976	177	986	157	182	4738	140	172	474	1365	8	35	1856	420	2982	6744	25413	40823
1992 **		3	139	360	1528	2600	9498	632	134	14894	3	5232	145	697	176	217	4950	114	112	552	1583	8	70	1674	387	2768	7440	26128	41022
STATE POLICE	12	0	2	0	3	7	18	0	7	37	0	2	2	1	2	25	19	0	0	6	75	0	0	17	3	7	71	230	267
SHERIFF	12	0	39	21	73	507	1870	122	24	2656	0	616	33	93	62	9	1033	24	0	104	104	0	0	304	75	321	2860	5638	8294
AUGUSTA	12	0	0	0	0	0	12	0	0	12	0	1	0	1	0	0	5	1	0	1	0	0	0	4	1	2	7	23	35
CHARLESTON TWP	12	0	0	0	0	0	0	0	0	0	0	0	0	0	0	0	0	0	0	0	0	0	0	0	0	0	0	0	0
GALESBURG	12	0	0	0	0	8	32	0	1	41	0	12	0	3	0	6	17	0	0	0	1	0	0	2	0	2	12	55	96
KALAMAZOO	12	2	61	307	1255	1608	4382	405	72	8092	3	3790	58	380	59	121	2219	73	109	321	1295	8	70	599	201	1647	3705	14658	22750
KALAMAZOO TWP	12	1	15	15	76	151	597	43	4	902	0	329	9	43	9	4	359	3	2	39	18	0	0	152	1	41	104	1113	2015
PARCHMENT	12	0	0	1	2	15	40	2	1	61	0	11	1	2	0	3	26	0	0	1	5	0	0	57	2	3	26	137	198
PORTAGE	12	0	19	12	84	251	1874	55	13	2308	0	394	36	139	42	20	910	8	1	72	27	0	0	257	63	304	506	2779	5087
RICHLAND	11	0	0	0	3	2	3	1	1	10	0	1	0	1	0	0	0	0	0	0	0	0	0	3	0	0	1	6	16
ROSS TWP	12	0	0	0	4	27	37	0	0	68	0	7	0	1	0	8	30	1	0	1	3	0	0	3	4	13	18	89	157
SCHOOLCRAFT	12	0	0	1	0	5	58	0	0	64	0	8	3	11	0	2	15	0	0	2	8	0	0	49	18	14	10	140	204
VICKSBURG	12	0	1	0	7	5	37	2	0	52	0	9	0	6	0	1	7	0	0	2	4	0	0	57	5	5	11	107	159
WESTERN HIGH UNIV	12	0	2	3	21	14	538	2	11	591	0	52	3	16	2	18	310	4	0	3	43	0	0	170	14	409	109	1153	1744
KALKASKA CO.																													
1991		0	15	2	39	230	296	23	5	610	1	167	5	166	9	18	186	6	0	37	51	0	10	155	18	78	419	1326	1936
1992		0	13	1	27	196	304	18	4	563	0	179	3	155	9	16	166	5	0	33	48	0	4	135	10	90	376	1229	1792
STATE POLICE	12	0	4	0	12	76	97	6	2	197	0	30	2	5	3	8	41	0	0	14	28	0	0	15	5	32	87	270	467
SHERIFF	12	0	6	0	12	103	75	7	1	204	0	115	0	77	2	3	66	3	0	17	14	0	3	88	3	34	225	650	854
KALKASKA	12	0	3	1	3	17	132	5	1	162	0	34	1	73	4	5	59	2	0	2	6	0	1	32	2	24	64	309	471
KENT CO.																													
1991 **		27	520	946	2644	6759	18647	2010	164	31717	12	7512	138	2971	225	283	9638	298	206	606	1668	13	284	2528	834	7719	11396	46331	78048
1992 **		22	572	892	2387	6177	18185	1701	170	30106	12	7502	110	1758	218	292	10446	352	228	665	1951	13	261	2185	668	6954	12213	45828	75934
STATE POLICE	12	0	9	1	12	147	398	14	5	586	0	87	7	66	7	19	178	13	0	24	159	0	0	310	77	67	507	1521	2107
SHERIFF	12	3	63	31	154	830	2609	148	8	3846	11	940	14	271	31	24	1524	13	2	207	326	0	0	343	137	1859	1364	7066	10912
CEDAR SPRINGS	12	0	2	1	10	23	103	6	0	145	0	43	1	15	0	6	67	0	0	18	6	0	0	10	8	197	171	542	687
EAST GRAND RAPIDS	12	0	1	0	4	45	247	5	3	305	0	12	0	1	0	2	108	11	0	7	16	0	0	68	41	225	408	899	1204
GRAND RAPIDS	12	13	413	756	1858	3777	9090	1108	126	17141	1	5116	13	329	86	86	6245	259	221	145	1192	12	254	700	128	2979	7241	25007	42148
GRANDVILLE	12	0	7	6	4	188	411	34	1	651	0	113	13	87	7	10	226	4	1	17	10	0	0	58	22	425	363	1356	2007
KENTWOOD	12	3	15	27	94	316	1487	107	3	2052	0	313	12	90	39	28	505	12	1	71	32	0	0	197	23	280	304	1907	3959
LOWELL	12	0	2	0	6	7	56	7	0	78	0	17	1	8	4	6	42	0	0	4	5	0	0	26	5	11	16	145	223
ROCKFORD	12	0	7	0	6	29	136	4	5	187	0	33	6	26	2	2	95	7	0	4	14	0	1	36	23	153	282	684	871
SAND LAKE	10	0	1	0	2	9	11	1	1	25	0	8	0	1	2	2	11	0	0	0	0	0	1	5	1	3	14	48	73
SPARTA	12	0	0	0	4	29	180	3	3	219	0	34	1	4	0	7	108	7	0	16	9	0	0	77	13	274	92	642	861
WALKER	12	0	6	14	22	131	974	36	2	1185	0	98	22	85	14	47	324	3	1	19	31	0	0	109	23	120	36	932	2117
WYOMING	12	3	46	56	211	646	2483	228	13	3686	0	688	20	775	16	53	1013	23	2	133	151	1	5	246	167	361	1415	5079	7455

** CO. DATA INCOMPLETE DUE TO INCOMPLETE JURISDICTION REPORTING
 * NO DATA SUBMITTED

TOTAL ACTUAL OFFENSES BY COUNTY

Agency	MONTHS REPORTED	INDEX OFFENSES								INDEX TOTAL	NON-INDEX OFFENSES															NON-INDEX TOTAL	GRAND TOTAL		
		Murder & Non-negligent Manslaughter	Rape	Robbery	Assault-Aggravated	Burglary	Larceny	Motor Vehicle Theft	Arson		Negligent Manslaughter	Assault (non-aggravated)	Forgery & Counterfeiting	Fraud	Embezzlement	Stolen Property	Vandalism	Weapons (carry, possession, etc.)	Prostitution & Common Law Vice	Sex Offenses (except rape & prostitution)	Narcotic Laws	Gambling	Family & Children	Driving Under Influence Alcohol or Narcotics	Liquor Laws			Disorderly Conduct	All Other (includes drunkenness & vagrancy)
KEMENAM CO.																													
1991		0	1	0	3	21	28	1	0	54	0	7	0	6	0	0	26	0	0	2	1	0	0	12	2	2	11	69	123
1992		0	0	0	1	23	39	0	1	64	0	12	0	7	1	0	22	1	0	0	2	0	14	4	7	18	88	152	
STATE POLICE	12	0	0	0	1	8	2	0	0	11	0	6	0	0	1	0	4	0	0	0	1	0	11	2	0	6	31	42	
SHERIFF	12	0	0	0	0	15	37	0	1	53	0	6	0	7	0	0	18	1	0	0	1	0	3	2	7	12	57	110	
LAKE CO.																													
1991		1	12	2	36	352	195	26	7	631	0	115	5	51	2	8	145	5	0	7	45	0	1	53	10	32	61	541	1172
1992 **		0	15	2	35	192	182	11	4	441	0	99	9	57	2	1	106	7	2	17	54	0	2	98	14	45	62	575	1016
STATE POLICE	12	0	9	0	3	35	16	2	0	65	0	11	3	8	2	0	10	3	0	8	30	0	0	9	4	5	22	115	180
SHERIFF	12	0	6	2	30	144	162	9	4	357	0	86	6	49	0	0	95	4	2	9	22	0	1	81	10	38	39	442	799
YATES TWP	9	0	0	0	2	13	4	0	0	19	0	2	0	0	0	1	1	0	0	0	2	0	1	8	0	2	1	18	37
LAPEER CO.																													
1991 **		1	56	11	83	404	1190	80	14	1839	0	511	19	260	2	22	748	26	0	78	233	0	4	614	452	237	725	3931	5770
1992 **		5	43	2	74	346	1051	83	10	1614	1	534	18	227	11	27	667	26	0	82	172	0	2	577	292	320	839	3795	5409
STATE POLICE	12	0	38	0	25	63	122	25	3	276	0	133	11	85	7	19	90	14	0	42	133	0	0	193	212	72	672	1683	1959
SHERIFF	12	5	2	0	15	225	498	46	6	797	1	280	5	76	1	1	429	2	0	27	23	0	0	173	46	177	81	1322	2119
ALMONT	12	0	0	1	1	3	24	2	0	31	0	7	0	0	0	2	16	0	0	0	1	0	0	28	0	1	6	61	92
BROWN CITY	0	0	0	0	0	0	0	0	0	0	0	0	0	0	0	0	0	0	0	0	0	0	0	0	0	0	0	0	0
DRYDEN TWP	12	0	0	0	6	3	7	1	1	18	0	5	0	1	0	1	14	5	0	1	4	0	0	41	20	5	4	102	129
INLAY CITY	12	0	1	1	7	36	225	8	0	278	0	73	1	59	3	3	96	3	0	8	5	0	0	42	14	52	59	418	696
LAPEER	12	0	2	0	20	13	169	1	0	205	0	35	1	3	0	1	18	2	0	4	5	0	2	99	0	12	10	193	398
LAPEER TWP	11	0	0	0	0	3	6	0	0	9	0	0	0	3	0	0	4	0	0	0	0	0	0	1	0	1	7	16	25
LEELANAU CO.																													
1991 **		1	2	1	23	64	214	2	1	308	1	49	2	45	2	3	103	2	0	22	16	0	0	84	33	41	469	872	1180
1992 **		0	13	1	10	61	203	8	3	299	0	44	4	77	4	4	112	1	0	6	20	0	0	63	13	54	460	862	1161
STATE POLICE	12	0	7	0	0	6	12	0	1	26	0	4	0	6	1	1	7	0	0	2	13	0	0	5	1	6	11	57	83
SHERIFF	12	0	6	1	9	55	189	8	2	270	0	40	4	67	3	3	105	1	0	4	7	0	0	58	11	48	447	798	1068
NORTHPORT	12	0	0	0	0	0	1	0	0	1	0	0	0	0	0	0	0	0	0	0	0	0	0	0	0	0	0	0	1
SUTTONS BAY	5	0	0	0	1	0	1	0	0	2	0	0	0	4	0	0	0	0	0	0	0	0	0	0	1	0	2	7	9
TRAVERSE CITY	0	0	0	0	0	0	0	0	0	0	0	0	0	0	0	0	0	0	0	0	0	0	0	0	0	0	0	0	0
LENAWEE CO.																													
1991 **		1	37	15	109	503	2231	105	6	3007	0	882	29	205	25	20	1390	22	0	162	194	1	107	784	256	303	1046	5426	8433
1992 **		1	60	17	101	496	1982	133	15	2805	0	822	30	153	16	22	1347	36	0	127	275	0	98	697	148	426	1270	5467	8272
STATE POLICE	12	0	16	3	20	101	167	25	4	336	0	67	3	10	5	11	124	7	0	16	172	0	0	320	18	68	396	1217	1553
SHERIFF	12	1	13	4	36	188	448	61	4	755	0	201	3	29	3	3	346	6	0	40	12	0	92	131	22	83	308	1279	2034
ADRIAN	12	0	28	6	31	128	925	36	3	1157	0	437	13	81	6	5	598	13	0	64	48	0	0	151	40	176	283	1915	3072
BLISSFIELD	12	0	1	2	2	10	70	3	0	88	0	21	1	9	0	0	65	0	0	2	0	0	0	1	5	13	49	166	254
CAMBRIDGE TWP	12	0	0	0	0	9	16	0	0	25	0	1	0	2	0	0	7	0	0	0	1	0	0	0	0	0	0	7	18
CLINTON	12	0	2	0	1	13	54	0	1	71	0	26	0	3	1	0	48	3	0	0	3	0	0	13	7	14	37	155	226
HUDSON	0	0	0	0	0	0	0	0	0	0	0	0	0	0	0	0	0	0	0	0	0	0	0	0	0	0	0	0	0
MADISON TWP	12	0	0	0	1	1	4	0	0	6	0	2	0	0	0	1	4	0	0	0	2	0	0	2	1	1	1	14	20
MORENCI	12	0	0	1	3	7	44	1	0	56	0	39	3	1	1	0	20	0	0	1	7	0	0	14	15	13	63	177	233
TECUMSEH	12	0	0	1	7	37	244	6	3	298	0	25	7	12	0	2	120	5	0	4	29	0	0	60	37	32	121	454	752
WOODSTOCK TWP	12	0	0	0	0	2	10	1	0	13	0	3	0	6	0	0	15	2	0	0	1	0	6	5	3	26	5	72	85
LIVINGSTON CO.																													
1991 **		4	84	22	182	825	2452	191	33	3793	0	601	43	600	31	68	1454	21	0	85	286	1	68	576	234	327	1627	6022	9815
1992 **		3	54	21	166	799	2376	158	28	3605	1	590	36	427	18	80	1689	31	0	93	301	1	47	523	238	298	1523	5896	9501
STATE POLICE	12	2	20	10	58	249	541	48	12	940	0	195	13	99	5	22	456	8	0	32	151	0	2	136	78	81	734	2012	2952
SHERIFF	12	1	13	4	43	261	537	41	7	907	0	116	8	63	1	15	351	11	0	17	50	0	45	172	56	38	386	1329	2236
BRIGHTON	12	0	0	3	18	36	420	9	0	486	0	47	4	168	7	9	199	3	0	16	44	1	0	45	62	67	108	780	1266
GREEN OAK TWP	12	0	2	2	10	65	177	27	3	286	0	50	2	7	3	6	147	2	0	1	8	0	0	42	4	29	36	337	623
HAMBURG TWP	12	0	7	0	16	57	213	14	1	308	0	36	3	17	2	14	178	1	0	11	28	0	0	51	8	5	93	447	755
HOWELL	12	0	12	2	19	108	466	17	5	629	1	129	6	72	0	13	325	5	0	14	20	0	0	57	25	70	136	873	1502
KENSINGTON METRO PK	0	0	0	0	0	0	0	0	0	0	0	0	0	0	0	0	0	0	0	0	0	0	0	0	0	0	0	0	0
PINCKNEY	12	0	0	0	2	23	22	2	0	49	0	17	0	1	0	1	33	1	0	2	0	0	0	20	5	8	30	118	167

** DATA INCOMPLETE DUE TO INCOMPLETE JURISDICTION REPORTING
 * NOT SUBMITTED

* JURISDICTION IN MULTIPLE COUNTIES

X08010 (05/91)

TOTAL ACTUAL OFFENSES BY COUNTY

Agency	MONTHS REPORTED	INDEX OFFENSES								NON-INDEX OFFENSES														NON-INDEX TOTAL	GRAND TOTAL					
		Murder & Non-negligent Manslaughter	Rape	Robbery	Assault-Aggravated	Burglary	Larceny	Motor Vehicle Theft	Atison	INDEX TOTAL	Negligent Manslaughter	Assault (non-aggravated)	Forgery & Counterfeiting	Fraud	Embezzlement	Stolen Property	Vandalism	Weapons (carry, possession, etc.)	Prostitution & Common Law Vice	Sex Offenses (except rape & prostitution)	Narcotic Laws	Gambling	Family & Children			Driving Under Influence Alcohol or Narcotics	Liquor Laws	Disorderly Conduct	All Other (includes drunkenness & vagrancy)	
CONT'D FROM PREV. PAGE																														
MARQUETTE CO.																														
FORSYTH TWP	12	0	2	0	3	4	33	2	0	44	0	9	0	0	0	0	31	2	0	0	0	0	0	0	28	10	3	14	97	141
ISHPEMING	12	0	10	1	5	36	185	11	1	249	0	92	1	10	2	2	153	0	0	5	6	0	0	38	17	100	95	521	770	
ISHPEMING TWP	12	0	0	0	0	1	11	0	0	12	0	0	0	0	0	0	18	0	0	1	0	0	0	0	0	0	0	21	33	
MARQUETTE	12	1	10	2	18	50	636	20	3	740	0	205	8	37	2	4	279	6	0	29	36	1	0	173	16	170	318	1284	2024	
NEGAUNEE	12	0	1	0	1	20	126	5	4	157	1	64	1	60	1	1	120	3	0	5	5	0	0	54	23	194	285	817	974	
NORTHERN MICH UNIV	12	0	6	1	2	8	167	10	7	201	0	24	1	7	2	6	88	2	0	0	2	0	1	20	6	96	11	266	467	
REPUBLIC TWP	12	0	0	0	0	4	8	0	0	12	0	0	0	6	0	0	13	0	0	3	0	0	0	3	0	2	25	52	64	
RICHMOND TWP	0	0	0	0	0	0	0	0	0	0	0	0	0	0	0	0	0	0	0	0	0	0	0	0	0	0	0	0	0	
HASON CO.																														
1991 **		0	23	1	45	322	857	27	7	1282	0	173	12	119	6	10	375	7	0	24	55	0	0	176	126	98	138	1319	2601	
1992		0	26	2	44	253	801	58	9	1193	0	250	9	139	5	6	491	5	0	29	81	1	0	173	114	159	123	1585	2778	
STATE POLICE	12	0	1	0	2	15	7	1	3	29	0	8	1	1	2	1	5	1	0	0	66	1	0	17	8	2	26	139	168	
SHERIFF	12	0	11	1	24	170	309	22	3	540	0	70	2	62	2	3	185	1	0	18	10	0	0	85	38	37	39	552	1092	
LUDINGTON	12	0	14	1	15	61	443	35	3	572	0	163	6	76	1	2	286	2	0	9	3	0	0	37	45	114	35	779	1351	
SCOTTVILLE	12	0	0	0	3	7	42	0	0	52	0	9	0	0	0	0	15	1	0	2	2	0	0	34	23	6	23	115	167	
MECOSTA CO.																														
1991		0	31	5	55	352	1325	37	7	1812	0	320	23	180	6	6	717	16	0	36	89	1	0	521	184	950	340	3389	5201	
1992		0	32	6	49	325	1336	37	6	1791	0	331	25	111	9	10	671	21	0	41	68	0	1	441	217	959	443	3348	5139	
STATE POLICE	12	0	8	0	3	18	23	3	0	55	0	26	4	25	0	2	15	0	0	5	19	0	0	26	29	16	69	236	291	
SHERIFF	12	0	12	0	22	205	320	14	6	579	0	112	7	13	1	4	200	2	0	9	3	0	1	126	17	102	156	753	1332	
BIG RAPIDS	12	0	7	3	21	83	619	13	0	746	0	125	13	57	5	3	273	14	0	20	22	0	0	258	159	519	178	1646	2392	
FERRIS STATE UNIV	12	0	5	3	3	19	374	7	0	411	0	68	1	16	3	1	183	5	0	7	24	0	0	31	12	322	40	713	1124	
MEMORINEE CO.																														
1991		1	9	4	44	298	540	44	11	951	1	161	8	27	3	8	412	5	0	14	38	0	0	75	50	71	631	1504	2455	
1992		0	19	1	29	265	472	32	12	830	0	168	11	27	0	7	410	5	0	28	20	0	0	112	28	66	521	1403	2233	
STATE POLICE	12	0	12	0	7	112	88	10	9	238	0	53	3	12	0	0	60	3	0	8	14	0	0	35	17	16	85	306	544	
SHERIFF	12	0	1	0	7	90	90	7	0	195	0	23	1	8	0	6	111	0	0	6	1	0	0	11	2	4	139	312	507	
MEMORINEE	12	0	6	1	15	63	294	15	3	397	0	92	7	7	0	1	239	2	0	14	5	0	0	66	9	46	297	785	1182	
MIDLAND CO.																														
1991 **		1	66	3	119	324	1766	60	28	2367	4	609	26	253	14	32	1080	15	1	105	30	0	0	434	116	820	649	4188	6555	
1992 **		2	49	5	168	256	1457	55	17	2009	0	639	34	226	17	26	1040	14	1	120	82	0	1	566	157	749	628	4300	6309	
STATE POLICE	12	0	3	0	0	4	8	0	1	16	0	2	0	1	0	3	3	0	0	3	13	0	0	7	6	0	5	43	59	
SHERIFF	12	1	25	1	122	158	451	29	4	791	0	246	3	92	4	9	411	2	0	55	17	0	1	256	28	446	292	1862	2653	
COLEMAN	12	0	7	0	7	9	43	0	1	67	0	15	0	5	0	0	28	0	0	2	4	0	0	11	3	8	32	108	175	
MIDLAND	12	1	14	4	38	85	947	26	11	1126	0	375	31	128	13	14	597	11	1	60	48	0	0	288	114	292	292	2264	3390	
MIDLAND TWP	9	0	0	0	1	0	8	0	0	9	0	1	0	0	0	0	1	1	0	0	0	0	0	4	6	3	7	23	32	
SAGINAH VAL ST UNIV	0	0	0	0	0	0	0	0	0	0	0	0	0	0	0	0	0	0	0	0	0	0	0	0	0	0	0	0	0	
MISSAUKEE CO.																														
1991		0	3	1	14	74	113	11	1	217	0	38	0	16	0	2	80	2	0	9	22	0	1	59	10	17	33	289	506	
1992		0	7	0	7	87	109	9	4	223	0	38	1	10	0	5	97	1	0	11	19	0	0	65	4	11	42	304	527	
STATE POLICE	12	0	7	0	3	31	29	6	4	80	0	25	1	5	0	2	25	1	0	7	16	0	0	20	3	2	30	137	217	
SHERIFF	12	0	0	0	4	56	80	3	0	143	0	13	0	5	0	3	72	0	0	4	3	0	0	45	1	9	12	167	310	
MONROE CO.																														
1991 **		8	109	75	476	1143	4527	384	51	6773	2	1820	48	386	19	150	2537	73	15	141	511	2	8	799	275	862	1994	9642	16415	
1992 **		2	112	71	459	1039	3813	353	63	5912	0	1720	65	333	20	114	2426	98	13	160	602	2	4	907	223	765	1750	9202	15114	
STATE POLICE	12	0	28	9	47	129	498	40	13	764	0	236	12	87	4	30	258	39	5	19	358	1	0	209	75	172	226	1731	2495	
SHERIFF	12	1	68	39	291	687	2388	230	38	3742	0	859	29	185	9	62	1452	41	5	91	94	0	4	433	49	400	978	4691	8433	
CARLETON	12	0	0	0	4	6	42	6	1	59	0	52	0	2	0	2	33	3	0	2	7	0	0	27	15	20	32	195	254	
ERIE TWP	11	0	1	0	0	7	11	2	0	21	0	2	0	0	0	2	12	0	0	0	0	0	0	9	1	0	3	29	50	
LUNA PIER	12	0	0	1	4	15	46	6	0	72	0	28	0	0	0	5	29	3	0	1	8	0	0	27	8	12	30	151	223	
MILAN	12	0	0	0	2	6	27	4	0	39	0	10	0	1	0	0	29	0	0	3	2	0	0	10	1	7	58	121	160	
MONROE	12	1	15	22	111	186	780	64	11	1190	0	530	23	56	7	13	598	11	3	44	129	1	0	165	59	148	387	2174	3364	

** DATA INCOMPLETE DUE TO INCOMPLETE JURISDICTION REPORTING
 * NO DATA SUBMITTED

JURISDICTION IN MULTIPLE COUNTIES

X08010 (05/91)

TOTAL ACTUAL OFFENSES BY COUNTY

TOTAL ACTUAL OFFENSES	INDEX OFFENSES									NON-INDEX OFFENSES														NON-INDEX TOTAL	GRAND TOTAL					
	MURDER & Non-negligent Manslaughter	Rape	Robbery	Assault-Aggravated	Burglary	Larceny	Motor Vehicle Theft	Arson	INDEX TOTAL	Negligent Manslaughter	Assault (non-aggravated)	Forgery & Counterfeiting	Fraud	Embezzlement	Stolen Property	Vandalism	Weapons (carry, possession, etc.)	Prostitution & Common Law Vice	Sex Offenses (except rape & prostitution)	Narcotic Laws	Gambling	Family & Children	Driving Under Influence Alcohol or Narcotics			Liquor Laws	Disorderly Conduct	All Other (includes drunkenness & vagrancy)		
Agency	MONTHS REPORTED																													
CONT'D FROM PREV. PAGE																														
MONROE CO.																														
SOUTH ROCKWOOD	12	0	0	0	0	3	21	1	0	25	0	3	1	2	0	0	15	1	0	0	4	0	0	27	15	6	36	110	135	
MONTCALM CO.																														
1991 **		6	67	5	154	605	1065	84	14	2000	0	579	24	480	11	20	725	23	0	78	154	0	1	324	167	291	757	3634	5634	
1992 **		2	75	8	137	532	1133	90	21	1998	3	645	23	325	13	14	751	13	0	73	115	0	1	271	107	627	895	3876	5874	
STATE POLICE	12	0	8	2	22	129	126	22	6	315	0	57	6	89	2	5	107	2	0	16	81	0	0	16	12	18	139	550	865	
SHERIFF	12	2	52	6	62	319	616	51	13	1121	3	331	4	64	6	2	398	1	0	35	18	0	0	188	59	215	567	1891	3012	
CARSON CITY	12	0	0	0	0	0	0	0	0	0	0	0	0	0	0	0	0	0	0	0	0	0	0	0	0	0	0	0	0	
CRYSTAL TWP	2	0	0	0	0	1	12	0	0	13	0	1	0	0	0	0	5	0	0	0	0	0	1	0	0	2	9	18	31	
EDMORE HOME MUNIC	12	0	0	0	2	7	9	1	1	20	0	6	1	21	0	0	7	0	0	0	1	0	0	18	3	3	3	63	83	
GREENVILLE	12	0	12	0	48	65	320	12	0	457	0	223	9	96	5	4	205	10	0	20	14	0	0	35	28	382	163	1194	1651	
HOWARD CITY	12	0	0	0	2	5	20	3	1	31	0	8	3	33	0	3	9	0	0	1	0	0	0	10	3	4	9	83	114	
LAKEVIEW	0	0	0	0	0	0	0	0	0	0	0	0	0	0	0	0	0	0	0	0	0	0	0	0	0	0	0	0	0	
SHERIDAN	12	0	1	0	0	4	14	0	0	19	0	10	0	21	0	0	10	0	0	0	0	0	0	3	1	0	2	47	66	
STANTON	11	0	2	0	1	2	16	1	0	22	0	9	0	1	0	0	10	0	0	1	1	0	0	1	1	3	3	30	52	
MONTMORENCY CO.																														
1991		0	12	0	17	152	117	6	6	310	0	47	4	11	1	5	81	2	0	7	18	0	8	57	9	18	106	374	684	
1992		2	8	2	18	179	106	11	1	327	1	47	2	16	0	2	103	3	0	4	26	0	7	74	14	23	82	404	731	
STATE POLICE	12	0	6	0	5	54	34	5	0	104	0	14	1	6	0	1	40	1	0	2	18	0	0	14	13	11	31	152	256	
SHERIFF	12	2	2	2	13	125	72	6	1	223	1	33	1	10	0	1	63	2	0	2	8	0	7	60	1	12	51	252	475	
MUSKEGON CO.																														
1991		3	106	263	872	2472	7677	788	43	12224	2	3156	63	818	37	77	4158	55	23	193	422	3	120	1053	452	1414	2056	14102	26326	
1992		8	111	209	806	2817	6609	639	55	11254	1	3470	63	616	22	56	3923	62	15	236	556	11	184	884	489	1580	2558	14726	25980	
STATE POLICE	12	0	19	0	30	120	324	19	10	522	0	173	5	91	1	11	233	9	1	18	299	2	0	66	50	167	271	1397	1919	
SHERIFF	12	3	26	4	41	335	840	61	0	1310	0	406	0	1	1	5	562	4	0	39	13	0	0	212	6	160	161	1570	2880	
HONTAGUE	12	0	0	1	2	11	103	2	0	119	0	18	1	9	1	0	51	3	0	1	3	0	0	42	27	23	48	227	346	
MUSKEGON	12	4	29	130	462	1642	2744	358	29	5398	1	1566	15	86	7	5	1511	24	0	48	64	7	3	88	17	146	45	3633	9031	
MUSKEGON HTS	12	1	27	53	220	376	991	136	11	1815	0	880	8	93	2	30	579	15	14	52	117	2	0	63	238	772	228	3093	4908	
MUSKEGON TWP	12	0	7	6	11	161	647	18	3	853	0	212	1	134	1	0	308	0	0	33	15	0	0	228	60	3	249	1244	2097	
NORTH MUSKEGON	12	0	0	0	7	30	118	4	0	159	0	2	6	26	1	1	56	1	0	2	4	0	46	76	9	63	4	302	461	
NORTON SHORES	12	0	3	15	28	116	623	36	2	823	0	198	23	135	4	3	531	6	0	34	33	0	131	63	69	235	1407	2872	3695	
ROOSEVELT PARK	12	0	0	0	1	7	55	2	0	65	0	1	1	6	3	1	12	0	0	2	2	0	2	20	1	7	46	104	169	
WHITEHALL	12	0	0	0	4	19	164	3	0	190	0	14	3	35	1	0	77	0	0	7	6	0	0	26	12	4	99	284	474	
NEMAYGO CO.																														
1991 **		1	20	3	78	447	591	37	8	1185	0	256	16	334	8	21	413	3	0	50	72	1	2	310	106	120	344	2056	3241	
1992 **		1	61	7	107	464	574	38	11	1263	0	310	12	305	4	28	297	8	0	66	95	0	7	431	101	126	393	2183	3446	
STATE POLICE	12	0	27	1	24	161	156	11	4	384	0	107	4	21	1	17	95	1	0	18	56	0	0	101	38	51	158	668	1052	
SHERIFF	12	1	31	4	70	276	233	11	4	630	0	168	5	29	0	8	135	6	0	36	10	0	0	167	28	55	157	804	1434	
FREMONT	12	0	2	1	4	13	148	5	2	175	0	22	2	225	2	2	52	1	0	7	19	0	6	103	28	15	34	518	693	
GRANT	12	0	0	1	2	4	21	5	0	33	0	2	0	23	0	1	9	0	0	2	4	0	1	22	7	5	12	88	121	
HESPERIA	10	0	0	0	2	0	2	0	1	5	0	1	0	0	0	0	3	0	0	2	0	0	0	7	0	0	0	3	16	21
NEHAYGO	0	0	0	0	0	0	0	0	0	0	0	0	0	0	0	0	0	0	0	0	0	0	0	0	0	0	0	0	0	
WHITE CLOUD	12	0	1	0	5	10	14	6	0	36	0	10	1	7	1	0	3	0	0	1	6	0	0	31	0	0	29	89	125	
OAKLAND CO.																														
1991 **		33	376	919	2653	7955	33825	5134	334	51229	11	9930	561	4832	643	715	18064	380	78	971	1392	11	321	7657	1264	23828	19196	89854	141083	
1992 **		31	454	1212	4052	8193	32207	5237	270	51656	18	11423	553	4618	600	663	17127	464	153	1199	2415	22	316	6084	1001	22457	17457	86570	138226	
STATE POLICE	12	0	28	6	55	141	183	16	6	435	0	120	5	29	3	27	167	28	0	33	504	1	0	328	140	67	1118	2570	3005	
SHERIFF	12	0	76	44	430	1158	4777	309	54	6848	0	2138	43	484	55	55	2999	26	1	185	171	1	35	544	150	2403	1440	10730	17578	
AUBURN HILLS	12	2	21	26	100	203	716	116	3	1187	0	401	8	69	23	10	330	18	0	31	47	0	20	275	7	617	192	2048	3235	
BERKLEY	12	0	4	6	20	53	343	39	1	466	0	102	5	26	2	15	165	9	0	23	20	0	4	87	6	409	122	995	1461	
BEVERLY HILLS	12	0	1	6	8	38	227	10	1	291	0	33	2	69	7	11	144	1	0	10	22	0	2	165	2	259	195	922	1213	
BIRMINGHAM	12	0	3	6	14	81	540	28	2	674	0	62	7	357	8	6	210	9	0	14	22	1	1	262	2	509	721	2191	2865	
BLOOMFIELD HILLS	12	0	1	1	4	21	108	11	0	146	0	9	4	29	1	1	105	2	0	1	13	0	0	57	5	42	218	487	633	
BLOOMFIELD TWP	12	0	5	21	32	159	1019	79	8	1323	0	194	22	114	19	11	55													

TOTAL ARRESTS BY COUNTY

Agency	INDEX ARRESTS								NON-INDEX ARRESTS																OTHER		GRAND TOTAL - Adults (includes age-unknown)	GRAND TOTAL - Juveniles (includes all ages 16 & under)	GRAND TOTAL All Ages				
	Murder & Non-negligent Manslaughter	Rape (includes attempts)	Robbery	Assault-Aggravated	Burglary	Larceny	Motor Vehicle Theft	Arson	INDEX TOTAL	Negligent Manslaughter	Assault (non-aggravated)	Forgery & Counterfeiting	Fraud	Embezzlement	Stolen Property	Vandalism	Weapons (carry, possession, etc.)	Prostitution & Common Law Vice	Sex Offenses (except rape & prostitution)	Narcotic Laws	Gambling	Family & Children	Driving Under Influence Alcohol or Narcotics	Liquor Laws	Disorderly Conduct	All Other (includes drunkenness & vagrancy)				NON-INDEX TOTAL	Curfew & Loitering	Runaways	
CONT'D FROM PREV. PAGE																																	
MONROE CO.																																	
SOUTH ROCKWOOD	12	0	0	0	0	0	0	0	0	0	1	0	0	0	0	1	1	0	0	2	0	0	26	44	2	31	108	0	0	92	16	108	
MONTCALM CO.																																	
1991 **		3	9	0	33	61	114	14	0	234	1	125	6	43	5	2	34	12	0	26	66	0	0	322	260	58	351	1311	2	26	1404	169	1573
1992 **		2	8	6	42	82	84	17	3	244	0	103	2	36	4	0	30	9	0	15	34	0	1	267	151	41	368	1061	4	13	1164	158	1322
STATE POLICE	12	0	0	2	6	8	14	6	2	38	0	8	1	19	0	0	2	0	0	1	20	0	0	15	20	1	87	174	0	7	186	31	219
SHERIFF	12	2	6	4	24	39	41	11	1	128	0	47	1	11	2	0	16	3	0	11	7	0	0	188	98	10	207	601	0	0	676	53	729
CARSON CITY	12	0	0	0	0	0	0	0	0	0	0	0	0	0	0	0	0	0	0	0	0	0	0	0	0	0	0	0	0	0	0	0	0
CRYSTAL TWP	2	0	0	0	0	0	0	0	0	0	0	0	0	0	0	0	0	0	0	0	0	0	0	0	0	0	0	0	0	0	0	0	0
EDMORE HOME MUNIC	12	0	0	0	4	1	1	0	0	6	0	4	0	2	0	0	0	0	0	1	0	1	18	5	3	3	37	0	0	40	3	43	
GREENVILLE	12	0	2	0	6	34	24	0	0	66	0	39	0	4	2	0	11	6	0	3	6	0	30	28	26	63	218	4	6	228	66	294	
HOWARD CITY	12	0	0	0	2	0	2	0	0	4	0	1	0	0	0	0	0	0	0	0	0	0	12	0	1	5	19	0	0	21	2	23	
LAKEVIEW *	0	0	0	0	0	0	0	0	0	0	0	0	0	0	0	0	0	0	0	0	0	0	0	0	0	0	0	0	0	0	0	0	0
SHERIDAN	12	0	0	0	0	0	1	0	0	1	0	1	0	0	0	0	0	0	0	0	0	0	3	0	0	1	6	0	0	6	1	7	
STANTON	11	0	0	0	0	0	1	0	0	1	0	3	0	0	0	0	0	0	0	0	0	0	1	0	0	2	6	0	0	7	0	7	
MONTMORENCY CO.																																	
1991		1	0	0	9	45	24	0	0	79	0	10	0	9	0	1	11	3	0	7	5	0	8	51	15	9	68	197	0	6	245	37	282
1992		0	1	1	1	12	5	0	1	21	1	15	0	10	0	0	9	1	0	2	17	0	6	71	20	14	64	230	0	0	238	13	251
STATE POLICE	12	0	0	0	0	6	4	0	0	10	0	2	0	0	0	0	6	0	0	1	14	0	0	15	20	2	19	79	0	0	80	9	89
SHERIFF	12	0	1	1	1	6	1	0	1	11	1	13	0	10	0	0	3	1	0	1	3	0	6	56	0	12	45	151	0	0	158	4	162
MUSKEGON CO.																																	
1991		2	19	60	311	237	883	186	5	1703	3	534	23	136	18	65	214	89	26	56	466	4	17	1049	590	615	764	4669	38	324	5411	1323	6734
1992		5	27	48	305	247	786	79	16	1513	2	607	14	138	15	67	215	87	15	70	404	13	11	885	520	626	867	4556	53	416	5149	1389	6538
STATE POLICE	12	0	1	0	12	22	68	7	4	114	0	41	1	6	0	1	33	10	0	3	132	0	0	65	86	3	153	534	3	19	540	130	670
SHERIFF	12	0	4	2	19	44	33	7	0	109	0	73	0	0	0	0	12	4	0	9	5	0	0	211	8	23	81	426	0	2	464	73	537
MONTAGUE	12	0	0	0	2	0	0	0	0	2	0	3	0	0	1	0	1	0	0	0	1	0	0	42	31	1	35	115	0	0	115	2	117
MUSKEGON	12	3	19	33	155	113	304	50	8	685	2	298	2	39	4	40	101	44	0	17	166	10	0	61	17	223	84	1128	42	375	1324	906	2230
MUSKEGON HTS	12	2	1	6	75	24	75	5	3	191	0	123	2	19	0	9	45	23	15	31	76	3	0	61	300	293	167	1167	2	3	1228	135	1363
MUSKEGON TWP	12	0	0	0	13	2	31	1	1	48	0	26	0	1	0	0	1	0	0	0	2	0	0	231	11	0	26	298	0	2	308	40	348
NORTH MUSKEGON	12	0	0	0	2	3	5	0	0	10	0	0	0	2	0	0	3	0	0	0	0	0	0	75	6	6	23	115	0	0	125	0	125
NORTON SHORES	12	0	2	6	26	34	205	9	0	282	0	39	8	67	7	16	15	6	0	7	20	0	11	75	44	71	201	587	6	15	837	53	890
ROOSEVELT PARK	12	0	0	1	0	1	27	0	0	29	0	1	1	3	3	1	0	0	0	2	1	0	0	18	2	2	11	45	0	0	68	6	74
WHITEHALL	12	0	0	0	1	4	38	0	0	43	0	3	0	1	0	0	4	0	0	1	1	0	0	26	15	4	86	141	0	0	140	44	184
NEWAYGO CO.																																	
1991 **		0	5	0	29	48	96	11	1	190	0	46	2	21	1	12	23	7	0	10	56	0	1	318	153	34	183	867	0	36	981	112	1093
1992 **		1	13	0	38	82	107	18	2	261	0	87	3	19	5	15	127	11	0	20	60	0	7	437	156	45	178	1170	0	40	1255	216	1471
STATE POLICE	12	0	9	0	12	28	24	13	1	87	0	37	2	12	1	10	56	3	0	10	24	0	0	102	75	5	78	415	0	25	442	85	527
SHERIFF	12	1	4	0	20	45	5	2	0	77	0	38	0	0	1	1	5	5	0	8	6	0	0	162	44	22	52	344	0	8	389	40	429
FREMONT	12	0	0	0	2	0	76	3	1	82	0	8	0	4	2	2	66	3	0	1	20	0	6	112	27	11	19	281	0	7	291	79	370
GRANT	12	0	0	0	0	4	1	0	0	5	0	0	0	2	0	1	0	0	0	4	0	1	25	10	6	3	52	0	0	51	6	57	
HESPERIA	10	0	0	0	0	0	0	0	0	0	0	0	0	0	0	0	0	0	0	1	0	0	0	6	0	0	1	8	0	0	8	0	8
NEWAYGO *	0	0	0	0	0	0	0	0	0	0	0	0	0	0	0	0	0	0	0	0	0	0	0	0	0	0	0	0	0	0	0	0	0
WHITE CLOUD	12	0	0	0	4	5	1	0	0	10	0	4	1	1	1	0	0	0	0	6	0	0	0	30	0	1	25	70	0	0	74	6	80
OAKLAND CO.																																	
1991 **		18	100	259	786	651	4776	263	33	6886	5	1561	191	1703	249	677	612	454	41	234	1233	25	8	7203	1722	1415	6026	23359	122	40	27551	2856	30407
1992 **		11	111	272	913	635	4581	305	41	6869	6	1894	198	1526	255	632	675	544	130	259	2170	76	30	5835	1448	1581	6331	23590	131	32	27697	2925	30622
STATE POLICE	12	2	3	6	28	21	40	2	0	102	0	23	0	7	1	15	7	26	0	6	299	0	0	327	234	14	1103	2062	0	9	2116	57	2173
SHERIFF	12	1	26	7	85	90	515	56	11	791	0	220	6	77	28	51	78	38	0	36	142	0	2	529	333	195	599	2334	23	3	2782	369	3151
AUBURN HILLS	12	0	4	2	28	10	163	15	1	223	0	109	1	11	4	7	15	21	0	2	57	0	2	270	8	5	35	547	6	0	698	78	776
BERKLEY	12	0	2	0	7	2	21	0	0	32	0	19	3	7	0	15	6	10	0	10	18	0	0	83	3	16	14	204	1	0	212	25	

TOTAL ACTUAL OFFENSES BY COUNTY

TOTAL ACTUAL OFFENSES	MONTHS REPORTED	INDEX OFFENSES								NON-INDEX OFFENSES															NON-INDEX TOTAL	GRAND TOTAL	
		Murder & Non-negligent Manslaughter	Rape	Robbery	Assault-Aggravated	Burglary	Larceny	Motor Vehicle Theft	Arson	INDEX TOTAL	Negligent Manslaughter	Assault (non-aggravated)	Forgery & Counterfeiting	Fraud	Embezzlement	Stolen Property	Vandalism	Weapons (carry, possession, etc.)	Prostitution & Common Law Vice	Sex Offenses (except rape & prostitution)	Narcotic Laws	Gambling	Family & Children	Driving Under Influence Alcohol or Narcotics			Liquor Laws
CONT'D FROM PREV. PAGE																											
OSCEOLA CO.																											
WEST BRANCH																											
ONTONAGON CO.																											
1991 **																											
1992 **																											
STATE POLICE																											
SHERIFF																											
ONTONAGON																											
OSCEOLA CO.																											
1991 **																											
1992																											
STATE POLICE																											
SHERIFF																											
EVART																											
MARION																											
REED CITY																											
OSCODA CO.																											
1991																											
1992																											
STATE POLICE																											
SHERIFF																											
OTSEGO CO.																											
1991																											
1992																											
STATE POLICE																											
SHERIFF																											
GAYLORD																											
OTTAWA CO.																											
1991																											
1992																											
STATE POLICE																											
SHERIFF																											
COOPERSVILLE																											
GRAND HAVEN																											
GRAND VALLEY ST UNIV																											
HOLLAND																											
HOPE COLLEGE																											
HUDSONVILLE																											
SPRING LK/FERRYSBURG																											
ZEELAND																											
PRESQUE ISLE CO.																											
1991 **																											
1992 **																											
STATE POLICE																											
SHERIFF																											
ONAHAY																											
ROGERS CITY																											
ROSCOMMON CO.																											
1991 **																											
1992 **																											
STATE POLICE																											
SHERIFF																											

** DATA INCOMPLETE DUE TO INCOMPLETE JURISDICTION REPORTING
* NO DATA SUBMITTED

JURISDICTION IN MULTIPLE COUNTIES

X8080 (RS/91)

TOTAL ARRESTS BY COUNTY

TOTAL ARRESTS	INDEX ARRESTS									NON-INDEX ARRESTS														OTHER		GRAND TOTAL - Adults (includes age-unknown)	GRAND TOTAL - Juveniles (includes all ages 16 & under)	GRAND TOTAL All Ages						
	Murder & Non-negligent Manslaughter	Rape (includes attempts)	Robbery	Assault-Aggravated	Burglary	Larceny	Motor Vehicle Theft	Arson	INDEX TOTAL	Negligent Manslaughter	Assault (non-aggravated)	Forgery & Counterfeiting	Fraud	Embezzlement	Stolen Property	Vandalism	Weapons (carry, possession, etc.)	Prostitution & Common Law Vice	Sex Offenses (except rape & prostitution)	Narcotic Laws	Gambling	Family & Children	Driving Under Influence Alcohol or Narcotics	Liquor Laws	Disorderly Conduct				All Other (includes drunkenness & vagrancy)	NON-INDEX TOTAL	Curfew & Loitering	Runaways		
Agency																																		
CONT'D FROM PREV. PAGE																																		
ROSCOMMON CO.																																		
DENTON TWP	12	0	0	0	1	0	7	0	0	8	0	0	0	3	0	0	2	0	0	1	0	0	27	4	2	1	40	0	0	48	0	48		
GERRISH TWP	12	0	0	0	1	3	4	0	0	8	0	3	0	2	0	0	2	1	0	0	2	0	1	9	11	0	9	40	0	0	37	11	48	
LYON TWP	5	0	0	0	0	0	0	0	0	0	0	0	0	0	0	0	0	0	0	0	0	0	0	0	0	0	0	0	0	0	0	0	0	
RICHFIELD TWP	12	0	0	0	1	24	14	9	1	49	0	9	0	2	0	1	10	1	0	0	0	2	10	0	5	25	65	0	3	83	34	117		
ROSCOMMON TWP	12	0	0	1	0	0	0	0	0	1	0	0	0	0	0	0	0	0	0	0	0	0	2	0	0	0	2	0	0	2	1	3		
SAGINAW CO.																																		
1991 **	4	7	38	99	78	547	18	2	793	1	147	10	129	20	33	71	102	0	13	274	0	13	1058	568	106	956	3501	0	17	4049	262	4311		
1992 **	10	14	30	150	95	503	30	2	834	1	236	9	130	14	31	108	111	0	13	270	0	72	872	243	181	1132	3423	2	25	4012	272	4284		
STATE POLICE	12	1	4	6	14	17	42	3	87	0	31	1	13	1	6	23	45	0	5	152	0	0	287	45	35	635	1279	0	19	1312	73	1385		
SHERIFF	12	2	3	5	29	10	58	15	0	122	0	30	2	38	4	6	14	9	0	4	24	0	11	147	2	10	129	430	0	0	551	1	552	
ALBEE MAPLE GROVE TWP	2	0	0	0	0	0	0	0	0	0	0	0	0	0	0	0	0	0	0	0	0	0	2	0	1	0	3	0	0	3	0	3		
BIRCH RUN	12	0	0	0	0	0	0	1	0	1	0	0	0	0	0	0	0	0	0	0	0	0	4	0	0	24	4	0	29	61	0	61	1	62
BRIDGEPORT TWP	12	0	0	0	9	7	44	0	0	60	0	13	1	7	0	6	18	3	0	0	13	0	0	74	13	26	69	243	0	3	273	33	306	
BUENA VISTA TWP	12	7	0	6	11	12	68	2	0	106	0	32	0	3	0	9	9	0	0	4	0	1	53	8	6	27	152	0	3	232	29	261		
CARROLTON TWP	12	0	2	1	7	4	14	0	0	28	0	11	0	1	0	5	4	7	0	1	1	0	27	2	3	22	84	0	0	109	3	112		
CHESANING	12	0	0	0	0	3	2	0	0	5	0	2	0	0	0	1	0	0	1	1	0	0	12	16	3	5	41	0	0	44	2	46		
CHESANING TWP	12	0	0	0	0	0	0	0	0	0	0	0	0	0	0	0	0	0	0	0	0	0	1	0	0	1	0	0	1	0	1	0	1	
FRANKENMUTH	12	0	0	0	0	0	27	0	0	27	6	3	0	1	0	0	1	0	0	0	12	0	0	4	37	18	17	93	0	0	109	11	120	
OAKLEY-BRADY	11	0	0	0	0	0	2	0	0	2	0	0	0	0	0	0	0	0	0	0	0	0	3	3	0	3	9	0	0	9	2	11		
RICHLAND TWP	12	0	0	0	7	0	4	0	2	13	0	4	0	1	0	0	0	0	0	0	6	0	0	18	7	0	4	40	0	0	45	8	53	
SAGINAW	12	0	4	6	52	12	12	5	0	91	1	60	0	1	0	16	25	0	0	41	0	60	17	0	45	86	352	0	0	441	2	443		
SAGINAW TWP	12	0	0	5	16	24	210	4	0	259	0	37	4	56	8	10	9	0	2	7	0	0	141	83	30	51	446	2	0	632	75	707		
SAGINAW VAL ST UNIV	12	0	0	0	1	0	0	0	0	1	0	2	0	4	0	0	0	0	2	0	0	0	18	3	1	10	42	0	0	43	0	43		
SPAULDING TWP	9	0	0	0	0	0	0	0	0	0	0	0	0	0	0	0	0	0	0	0	0	0	12	0	1	7	20	0	0	20	0	20		
ST CHARLES	12	0	0	0	2	1	1	0	0	4	0	1	1	0	0	0	0	0	0	0	0	0	6	1	0	2	11	0	0	14	1	15		
THOMAS TWP	12	0	0	0	2	4	17	0	0	23	0	2	0	6	0	1	0	0	0	0	0	0	14	15	2	14	54	0	0	64	13	77		
TITABAWASSEE TWP	12	0	1	1	0	1	2	0	0	5	0	4	0	0	0	11	2	0	0	3	0	0	10	0	0	16	46	0	0	33	18	51		
ZILMAUKEE	12	0	0	0	0	0	0	0	0	0	0	4	0	0	0	0	0	0	0	0	0	0	2	4	0	6	16	0	0	16	0	16		
ST. CLAIR CO.																																		
1991 **	0	9	21	136	198	651	45	18	1078	0	558	9	122	8	50	187	38	0	63	333	0	74	947	989	308	1370	5056	6	57	5400	797	6197		
1992	3	8	26	136	166	476	38	17	870	0	450	11	87	15	45	200	48	0	81	445	1	48	1008	645	282	1492	4858	0	36	5143	621	5764		
STATE POLICE	12	0	2	0	11	14	26	2	4	59	0	31	1	12	1	7	15	6	0	2	102	0	0	167	250	10	322	926	0	8	930	63	993	
SHERIFF	12	3	0	4	31	37	215	16	2	308	0	203	6	27	9	13	22	14	0	7	171	0	0	307	177	45	843	1844	0	28	2034	146	2180	
CAPAC	12	0	0	0	2	0	0	0	0	2	0	5	0	0	1	0	3	2	0	0	1	0	0	40	15	3	6	76	0	0	67	11	78	
CLAY/ALGONAC	12	0	0	0	1	0	8	1	0	10	0	14	0	0	0	2	7	1	0	0	0	0	43	24	29	34	154	0	0	155	9	164		
MARINE CITY	12	0	0	0	0	0	0	0	0	0	0	0	0	0	0	0	0	0	0	0	0	0	0	0	0	0	0	0	0	0	0	0	0	
MARYSVILLE	12	0	0	1	2	1	14	0	0	18	0	10	0	5	0	0	0	0	0	0	4	0	0	43	45	20	51	178	0	0	184	12	196	
MEMPHIS	12	0	0	0	0	1	0	0	0	1	0	0	0	0	0	0	0	0	0	0	0	0	3	3	0	5	11	0	0	12	0	12		
PORT HURON	12	0	6	21	86	113	182	13	9	430	0	165	4	37	4	21	146	22	0	70	166	1	48	321	107	169	213	1494	0	0	1599	325	1924	
ST CLAIR	12	0	0	0	2	0	8	4	2	16	0	15	0	4	0	0	6	3	0	2	0	0	0	52	23	6	6	117	0	0	111	22	133	
YALE	12	0	0	0	1	0	23	2	0	26	0	7	0	2	0	2	1	0	0	0	1	0	0	32	1	0	12	58	0	0	51	33	84	
ST. JOSEPH CO.																																		
1991 **	1	9	11	80	77	305	19	7	509	2	155	8	15	3	21	63	30	0	25	87	0	5	368	212	167	507	1668	11	40	182	404	2228		
1992 **	0	8	7	69	52	263	30	19	448	0	196	5	15	7	22	57	9	1	28	115	2	2	343	146	149	440	1537	1	16	1636	166	2002		
STATE POLICE	12	0	2	0	7	6	21	1	0	37	0	9	0	0	0	4	0	2	0	9	22	2	0	51	24	4	105	232	0	1	259	11	270	
SHERIFF	12	0	1	2	5	10	42	5	0	65	0	78	0	1	0	5	9	2	0	2	29	0	0	100	10	5	61	302	0	0	32	42	367	
BURR OAK	11	0	0	0	0	0	0	0	0	0	0	0	0	0	0	0	0	0	0	0	0	0	0	0	0	0	0	0	0	0	0	0	0	
CENTREVILLE	8	0	0	0	0	0	3	0	0	3	0	1	0	0	0	0	0	0	0	0	0	0	0	0	0	0	0	1	0	0	4	0	4	
COLON	12	0	1	0	0	0	1	0	0	2	0	1	0	0	2	0	0	0	0	0	0	0	0	0	0	0	3	0	0	4	1	5		
CONSTANTINE	12	0	0	0	4	0	14	2	0	20	0	1	0	0	2	0	2	0	0	0	1	0	0	6	4	1	16	33	0	0	36	17	53	
MENDON	12	0	0	0	0	0	0	0	0	0	0	1	0	0	0	0	0	0	0	0	0	0	1	2	0	0	4	0	0	4	0	4		
STURGIS	12	0	1	2	18	21	86	11	8	147	0	51	2	5	2	7	11	2	0	9	37	0	1	124	60	75	131	517	1	9	560	114	674	
THREE RIVERS	11	0	3	3	34	15	94	11	11	171	0	47	3	9	1	6	34	2	1	7	13	0	0	46	12	61	111	353	0	6	350	180	530	
WHITE PIGEON	12	0	0	0	1	0	2	0	0	3	0	7	0	0	0	1	1	0	1	13	0	0	14	36	3	16	92	0	0	94				

TOTAL ACTUAL OFFENSES BY COUNTY

Agency	INDEX OFFENSES								NON-INDEX OFFENSES														NON-INDEX TOTAL	GRAND TOTAL					
	MONTHS REPORTED	Murder & Non-negligent Manslaughter	Rape	Robbery	Assault-Aggravated	Burglary	Larceny	Motor Vehicle Theft	Arson	INDEX TOTAL	Negligent Manslaughter	Assault (non-aggravated)	Forgery & Counterfeiting	Fraud	Embezzlement	Stolen Property	Vandalism	Weapons (carry, possession, etc.)	Prostitution & Common Law Vice	Sex Offenses (except rape & prostitution)	Narcotic Laws	Gambling			Family & Children	Driving Under Influence Alcohol or Narcotics	Liquor Laws	Disorderly Conduct	All Other (includes drunkenness & vagrancy)
SANILAC CO.																													
1991 **	0	40	0	36	164	304	11	2	557	0	182	4	117	3	15	243	6	0	22	45	0	0	0	407	152	90	260	1546	2103
1992 **	2	31	6	38	225	424	31	4	761	0	194	9	221	4	14	335	12	0	47	83	0	0	387	126	64	275	1771	2532	
STATE POLICE	12	0	11	0	13	83	87	14	3	211	0	76	1	19	2	7	105	8	0	21	53	0	0	195	95	25	192	799	1010
SHERIFF	12	2	19	2	20	111	151	15	0	320	0	83	8	160	2	4	122	2	0	23	16	0	0	91	6	20	37	574	894
BROHN CITY	11	0	0	1	0	0	7	0	0	8	0	0	0	0	2	4	0	0	0	0	0	0	0	3	0	3	4	16	24
CARSONVILLE	10	0	0	0	0	3	3	0	0	6	0	1	0	0	0	4	0	0	0	2	2	0	0	3	2	2	2	16	22
CROSHELL	12	0	1	0	5	24	79	2	0	111	0	16	0	7	0	1	52	1	0	2	7	0	0	38	3	6	21	154	265
DECKERVILLE	12	0	0	0	0	0	2	0	0	2	0	2	0	0	0	1	0	0	0	0	0	0	0	1	0	0	0	4	6
LXINGTON	10	0	0	2	0	13	0	1	16	0	4	0	1	0	0	9	0	0	0	1	0	0	1	0	0	0	6	22	38
MARLETTE	11	0	0	1	0	1	3	0	0	5	0	0	0	0	0	0	0	0	0	0	0	0	17	0	0	0	17	22	0
PECK	0	0	0	0	0	0	0	0	0	0	0	0	0	0	0	0	0	0	0	0	0	0	0	0	0	0	0	0	0
PORT SANILAC	10	0	0	0	0	0	0	0	0	0	0	0	0	0	0	0	0	0	0	0	0	0	1	0	0	0	1	1	1
SANDUSKY	12	0	0	0	0	3	79	0	0	82	0	12	0	34	0	0	38	1	0	1	4	0	0	37	20	8	13	168	250
SCHOLCRAFT CO.																													
1991	0	5	0	21	62	188	11	1	288	0	61	4	30	0	0	90	1	0	6	25	0	0	83	62	35	101	498	786	
1992	0	7	2	14	77	134	7	3	244	0	54	2	62	1	4	83	1	0	10	30	0	0	71	35	31	102	486	730	
STATE POLICE	12	0	3	1	5	50	48	4	3	114	0	16	0	43	0	3	30	0	0	8	24	0	0	33	23	13	65	258	372
SHERIFF	12	0	0	0	0	1	0	0	1	0	0	0	1	0	0	0	0	0	0	4	0	0	0	0	0	0	2	7	8
HANISTIQUE	12	0	4	1	9	27	85	3	0	129	0	38	2	18	1	1	53	1	0	2	2	0	0	38	12	18	35	221	350
SHIASSSEE CO.																													
1991 **	2	38	11	115	542	1290	65	17	2080	0	493	24	87	5	22	726	8	0	81	81	1	39	526	79	388	422	2982	5062	
1992 **	1	44	7	121	388	1137	63	13	1774	2	470	16	67	6	29	601	9	0	80	85	0	48	427	83	287	464	2675	4449	
STATE POLICE	12	1	17	0	9	69	99	10	5	210	1	54	4	5	1	5	73	0	0	14	36	0	0	38	19	11	124	385	595
SHERIFF	12	0	8	2	20	116	236	14	1	397	1	87	1	7	1	5	86	2	0	6	3	0	1	47	1	12	62	322	719
BANCROFT	12	0	0	0	0	1	6	0	0	7	0	1	0	0	0	0	6	0	0	0	0	0	8	0	0	0	0	15	22
BYRON	9	0	0	0	0	2	2	0	0	4	0	2	0	0	0	4	0	0	0	0	0	0	0	0	0	0	0	1	7
CORUNNA	12	0	2	0	4	4	78	6	1	95	0	19	1	10	1	4	18	1	0	7	6	0	1	53	13	11	14	159	254
DURAND	12	0	0	2	9	23	112	4	0	150	0	32	5	6	2	1	63	1	0	8	10	0	0	65	11	36	20	260	410
LAINSBURG	12	0	1	0	0	3	10	0	1	5	0	5	0	4	0	0	7	0	0	0	2	0	0	7	7	3	2	37	52
LENNON	8	0	0	0	0	2	2	1	0	5	0	0	0	0	0	0	3	0	0	0	3	0	0	4	0	1	1	12	17
MORRICE	12	0	0	0	0	1	6	0	0	7	0	4	0	0	0	0	6	0	0	1	4	0	1	14	5	2	6	43	50
NEW LOTHROP	12	0	0	0	0	4	10	0	0	14	0	0	0	3	0	1	9	0	0	0	0	0	0	2	1	2	3	21	35
OHOSSE	12	0	16	3	73	153	540	25	5	815	0	260	4	29	0	11	294	5	0	42	20	0	43	136	21	205	218	1288	2103
PERRY	12	0	0	0	5	10	36	3	0	54	0	6	1	3	1	2	32	0	0	2	2	0	2	37	4	4	12	108	162
VERNON	12	0	0	0	1	0	0	0	0	1	0	0	0	0	0	0	0	0	0	0	0	0	16	1	0	1	18	19	19
TUSCOLA CO.																													
1991 **	0	32	5	67	310	624	56	8	1102	1	361	13	122	6	30	505	7	0	29	68	0	5	426	144	213	747	2677	3779	
1992 **	0	38	2	59	299	578	51	7	1034	0	331	15	114	6	15	498	5	0	48	92	0	3	295	84	146	806	2458	3492	
STATE POLICE	12	0	29	1	28	117	165	22	4	366	0	126	9	29	4	8	126	2	0	30	80	0	0	80	47	54	302	897	1263
SHERIFF	12	0	6	0	9	116	162	17	3	313	0	132	1	13	0	3	149	3	0	10	8	0	0	99	4	16	299	737	1050
AKRON	10	0	0	0	0	0	0	0	0	0	0	0	0	0	0	1	0	0	0	0	0	0	7	0	0	8	16	16	16
CARO	12	0	0	0	3	6	43	2	0	54	0	13	0	6	2	1	24	0	0	2	0	0	1	14	2	2	21	88	142
CASS CITY	12	0	0	0	0	9	55	5	0	69	0	23	0	8	0	0	57	0	0	2	1	0	0	8	0	4	12	115	184
DENMARK TWP	12	0	0	0	0	9	6	0	0	15	0	0	0	2	0	1	1	0	0	0	0	0	2	0	0	0	3	9	24
FAIRGROVE	9	0	0	0	0	0	1	0	0	1	0	0	0	0	0	0	3	0	0	0	0	0	0	2	0	0	6	11	12
GAGETOWN	12	0	0	0	0	0	0	0	0	0	0	0	0	0	0	0	0	0	0	0	0	0	0	0	0	0	0	0	0
KINGSTON	12	0	0	0	0	2	10	1	0	13	0	1	0	7	0	0	2	0	0	0	0	0	0	5	2	0	16	33	46
MAYVILLE	12	0	0	0	2	4	17	0	0	23	0	6	1	4	0	0	6	0	0	0	0	0	0	6	7	0	4	34	57
HILLINGTON	12	0	0	0	0	15	19	1	0	35	0	6	0	0	0	0	2	0	0	1	0	0	1	20	4	1	13	67	102
REESE	12	0	1	0	3	4	9	0	0	17	0	2	0	1	0	0	6	0	0	0	0	0	0	19	6	0	2	36	53
UNIONVILLE	9	0	0	0	1	0	1	0	0	2	0	0	0	0	0	0	1	0	0	0	0	0	4	0	1	0	1	3	5
VASSAR	12	0	2	1	13	14	88	3	0	121	0	22	4	43	0	1	100	0	0	3	3	0	1	30	9	69	105	390	511
WATERTOWN TWP	11	0	0	0	0	3	2	0	0	5	0	0	0	1	0	1	1	0	0	0	0	0	3	2	0	14	22	27	27
VAN BUREN CO.																													
1991 **	3	75	29	291	1266	2178	172	51	3065	0	1089	73	739	16	104	1248	56	0	66	228	0	249	753	301	668	2227	7817	11882	

** DATA INCOMPLETE DUE TO INCOMPLETE JURISDICTION REPORTING
 * NO DATA SUBMITTED

* JURISDICTION IN MULTIPLE COUNTIES

X09010 05/91

TOTAL ARRESTS BY COUNTY

Agency	INDEX ARRESTS										NON-INDEX ARRESTS														OTHER		GRAND TOTAL - Adults (includes age-unknown)	GRAND TOTAL - Juveniles (includes all ages 16 & under)	GRAND TOTAL All Ages			
	Murder & Non-negligent Manslaughter	Rape (includes attempts)	Robbery	Assault-Aggravated	Burglary	Larceny	Motor Vehicle Theft	Arson	INDEX TOTAL	Negligent Manslaughter	Assault (non-aggravated)	Forgery & Counterfeiting	Fraud	Embezzlement	Stolen Property	Vandalism	Weapons (carry, possession, etc.)	Prostitution & Common Law Vice	Sex Offenses (except rape & prostitution)	Narcotic Laws	Gambling	Family & Children	Driving Under Influence Alcohol or Narcotics	Liquor Laws	Disorderly Conduct	All Other (includes drunkenness & vagrancy)				NON-INDEX TOTAL	Curfew & Loitering	Runaways
SANILAC CO.																																
1991 **	0	5	0	10	34	31	0	0	80	0	30	3	3	0	2	12	15	0	4	74	0	0	341	314	15	199	1012	0	4	1032	64	1096
1992 **	0	10	0	23	29	71	10	4	147	0	69	2	87	2	6	32	11	0	22	111	0	0	322	291	14	191	1160	0	9	1201	115	1316
STATE POLICE	12	0	1	0	4	14	21	6	50	0	30	0	7	0	4	17	5	0	10	85	0	0	192	264	8	139	761	0	8	738	81	819
SHERIFF	12	0	9	0	18	11	25	4	67	0	28	2	62	2	2	13	4	0	11	17	0	0	61	17	1	25	246	0	1	267	26	313
BROWN CITY	11	0	0	0	0	0	0	0	0	0	0	0	0	0	0	0	0	0	0	0	0	0	3	0	0	0	3	0	0	3	0	3
CARSONVILLE	10	0	0	0	0	0	0	0	0	0	0	0	0	0	0	0	0	0	1	0	0	0	3	2	0	1	7	0	0	7	0	7
CROSWELL	12	0	0	0	1	2	5	0	8	0	8	0	2	0	0	1	1	0	1	7	0	0	38	6	3	18	85	0	0	92	1	93
DECKERVILLE	12	0	0	0	0	0	0	0	0	0	0	0	0	0	0	0	0	0	0	0	0	0	1	0	0	0	1	0	0	1	0	1
LEXINGTON	10	0	0	0	0	0	0	0	0	0	0	0	0	0	0	0	0	0	0	0	0	0	1	0	0	4	5	0	0	5	0	5
MARLETTE	11	0	0	0	0	0	3	0	3	0	0	0	0	0	0	0	0	0	0	0	0	17	0	0	0	17	0	0	20	0	20	
PECK	0	0	0	0	0	0	0	0	0	0	0	0	0	0	0	0	0	0	0	0	0	0	0	0	0	0	0	0	0	0	0	0
PORT SANILAC	10	0	0	0	0	0	0	0	0	0	0	0	0	0	0	0	0	0	0	0	0	1	0	0	0	1	0	0	1	0	1	
SANDUSKY	12	0	0	0	0	2	17	0	19	0	3	0	16	0	0	1	1	0	0	1	0	0	5	2	2	4	35	0	0	47	7	54
SCHOOLCRAFT CO.																																
1991	0	0	0	9	25	29	0	0	63	0	8	0	4	0	0	10	1	0	2	19	0	1	81	129	9	60	324	4	9	362	38	400
1992	0	1	0	4	22	16	3	1	47	0	11	0	1	0	0	7	3	0	5	16	0	0	71	64	13	52	243	1	4	242	53	295
STATE POLICE	12	0	1	0	2	12	2	1	19	0	6	0	1	0	0	6	2	0	5	14	0	0	30	43	2	40	149	0	4	141	31	172
SHERIFF	12	0	0	0	0	0	0	0	0	0	0	0	0	0	0	0	0	0	0	0	0	0	0	0	0	0	0	0	0	0	0	0
MANISTIQUE	12	0	0	0	2	10	14	2	28	0	5	0	0	0	0	1	1	0	0	2	0	0	41	21	11	12	94	1	0	101	22	123
SHIAMASSEE CO.																																
1991 **	2	2	4	44	44	135	12	0	243	0	88	4	16	1	13	51	13	0	19	68	0	40	512	135	254	247	1461	2	25	1600	131	1731
1992 **	1	15	0	58	43	131	8	4	260	1	64	7	15	1	10	44	10	0	20	71	0	48	426	117	177	268	1279	3	16	1436	122	1558
STATE POLICE	12	1	7	0	4	26	17	3	61	1	16	4	2	0	2	15	2	0	9	23	0	0	41	41	1	108	265	0	9	296	39	335
SHERIFF	12	0	0	0	9	2	27	1	39	0	9	0	0	0	2	1	1	0	0	4	0	1	39	1	4	17	79	0	0	113	5	118
BANCROFT	12	0	0	0	0	0	0	0	0	0	0	0	0	0	0	0	0	0	0	0	0	0	8	0	0	0	8	0	0	8	0	8
BYRON	9	0	0	0	0	0	0	0	0	0	0	0	0	0	0	0	0	0	0	0	0	0	0	0	0	0	0	0	0	0	0	0
CORUNNA	12	0	2	0	2	0	58	1	64	0	15	0	3	1	2	10	1	0	4	8	0	2	54	22	8	9	139	3	4	156	54	210
DURAND	12	0	0	0	2	2	5	0	9	0	2	1	0	0	0	1	0	0	0	10	0	0	64	7	11	1	97	0	0	104	2	106
LAINGSBURG	12	0	0	0	0	0	0	0	0	0	0	0	1	0	0	0	0	0	0	1	0	0	6	2	0	1	11	0	0	10	1	11
LENNON	8	0	0	0	0	0	0	0	0	0	0	0	0	0	0	0	0	0	0	3	0	0	4	0	0	0	7	0	0	7	0	7
MORRICE	12	0	0	0	0	3	2	0	5	0	1	0	0	0	0	1	1	0	1	5	0	1	17	11	1	5	44	0	0	46	3	49
NEW LOTHROP	12	0	0	0	0	0	0	0	0	0	0	0	0	0	1	1	0	0	0	0	0	2	1	0	1	6	0	0	5	1	6	
OHOSSO	12	0	6	0	38	8	20	3	75	0	21	2	9	0	3	15	5	0	6	17	0	42	136	27	148	117	548	0	3	609	17	626
PERRY	12	0	0	0	2	2	2	0	6	0	0	0	0	0	0	0	0	0	0	0	0	2	38	3	4	9	56	0	0	62	0	62
VERNON	12	0	0	0	1	0	0	0	1	0	0	0	0	0	0	0	0	0	0	0	0	17	2	0	0	19	0	0	20	0	20	
TUSCOLA CO.																																
1991 **	1	3	0	15	23	78	9	2	131	2	50	6	20	1	7	22	4	0	8	33	0	5	420	224	37	517	1356	0	12	1406	93	1499
1992 **	0	3	2	22	8	47	9	0	91	1	43	0	11	1	5	15	5	0	4	47	0	2	292	125	21	569	1141	0	19	1186	65	1251
STATE POLICE	12	0	2	2	4	2	14	3	27	1	13	0	5	1	3	7	3	0	2	38	0	0	78	85	5	162	403	0	18	403	45	448
SHERIFF	12	0	1	0	6	2	7	3	19	0	22	0	2	0	0	5	2	0	1	6	0	0	92	2	2	246	380	0	0	395	4	399
AKRON	10	0	0	0	0	0	0	0	0	0	0	0	0	0	1	0	0	0	0	0	0	7	0	0	8	16	0	0	16	0	16	
CARD	12	0	0	0	1	0	14	0	15	0	2	0	0	0	0	0	0	0	0	0	0	1	14	2	1	14	34	0	0	43	6	49
CASS CITY	12	0	0	0	0	4	3	0	7	0	1	0	0	0	0	0	0	0	0	0	0	7	0	1	11	20	0	0	22	5	27	
DENMARK TWP	12	0	0	0	0	2	0	0	2	0	0	0	0	0	1	0	0	0	0	0	0	2	0	0	3	6	0	0	8	0	8	
FAIRGROVE	9	0	0	0	0	0	0	0	0	0	0	0	0	0	0	0	0	0	0	0	0	2	0	0	6	8	0	0	8	0	8	
GAGETOWN	12	0	0	0	0	0	0	0	0	0	0	0	0	0	0	0	0	0	0	0	0	0	0	0	0	0	0	0	0	0	0	0
KINGSTON	12	0	0	0	0	0	0	0	0	0	0	0	0	0	0	0	0	0	0	0	0	8	0	0	7	15	0	0	15	0	15	
MAYVILLE	12	0	0	0	3	2	3	0	8	0	0	0	0	0	0	0	0	0	0	0	0	6	11	0	2	19	0	1	24	4	28	
HILLINGTON	12	0	0	0	0	0	0	0	0	0	0	0	0	0	1	0	0	0	0	0	0	1	21	8	1	11	43	0	0	43	0	43
REFSE	12	0	0	0	2	0	0	0	2	0	0	0	0	0	0	0	0	0	0	0	0	19	6	0	1	26	0	0	28	0	26	
UNIONVILLE	9	0	0	0	2	0	0	0	2	0	0	0	0	0	0	0	0	0	0	0	0	0	2	0	1	3	0	0	5	0	5	
VASSAR	12	0	0	0	4	0	5	0	9	0	5	0	3	0	1	1	0	0	1	3	0	0	34	7	11	83	149	0	0	158	0	158
WATERLOO TWP	11	0	0	0	0	0	0	0	0	0	0	0	1	0	0	0	0	0	0	0	0	2	2	0	14	19	0	0	18	1	19	
VAN BUREN CO.																																
1991 **	4	1	1	15	101	297	10	0	511	0	159	15	76	3	35	48	48	0	13	147	0	236	738	430	160	1390	3498	6	35	3800	271	4071

** COUNTY DATA INCOMPLETE DUE TO INCOMPLETE JURISDICTION REPORTING
 * NO DATA SUBMITTED

* JURISDICTION IN MULTIPLE COUNTIES

TOTAL ACTUAL OFFENSES BY COUNTY

Agency	MONTHS REPORTED	INDEX OFFENSES										NON-INDEX OFFENSES															NON-INDEX TOTAL	GRAND TOTAL	
		Murder & Non-negligent Manslaughter	Rape	Robbery	Assault-Aggravated	Burglary	Larceny	Motor Vehicle Theft	Arson	INDEX TOTAL	Negligent Manslaughter	Assault (non-aggravated)	Forgery & Counterfeiting	Fraud	Embezzlement	Stolen Property	Vandalism	Weapons (carry, possession, etc.)	Prostitution & Common Law Vice	Sex Offenses (except rape & prostitution)	Narcotic Laws	Gambling	Family & Children	Driving Under Influence Alcohol or Narcotics	Liquor Laws	Disorderly Conduct			All Other (includes drunkenness & vagrancy)
CONT'D FROM PREV. PAGE																													
VAN BUREN CO.																													
1992		5	93	24	260	1176	1930	152	49	3689	1	1154	53	474	9	87	1337	44	0	79	278	0	180	611	333	722	2505	7867	11556
STATE POLICE	12	3	41	6	91	442	439	44	34	1100	0	305	19	123	3	32	352	15	0	26	84	0	0	16	36	52	535	1698	2798
SHERIFF	12	0	26	0	33	386	366	51	0	862	0	275	3	44	0	37	335	3	0	12	124	0	175	135	146	1007	2427	3289	
BANGOR	12	0	1	0	9	11	63	5	0	89	0	1	0	1	0	4	52	3	0	6	1	0	0	25	9	18	95	235	324
BLOOMINGDALE	12	0	0	0	1	0	6	1	0	8	0	5	0	2	0	0	3	0	0	0	0	0	0	0	1	0	0	11	19
COVERT TWP	12	1	7	0	24	116	118	15	7	288	1	71	1	3	0	4	53	3	0	4	6	0	1	35	7	23	117	329	617
DECATUR	12	0	1	0	5	5	35	1	0	47	0	18	0	6	0	1	17	1	0	0	6	0	1	59	15	6	36	166	213
GOBLES	12	0	0	0	1	6	9	0	0	16	0	6	0	2	0	1	11	0	0	0	1	0	0	2	0	0	4	27	43
HARTFORD	12	1	3	0	11	34	69	9	1	128	0	36	2	20	0	0	61	3	0	3	5	0	0	15	6	28	110	289	417
LAHRENCE	12	0	0	1	18	26	78	0	0	123	0	32	2	10	0	0	46	2	0	5	0	0	0	14	6	77	62	256	379
LAHTON	12	0	0	0	3	10	45	2	0	60	0	17	0	9	0	0	35	1	0	2	2	0	0	14	3	6	34	123	183
MATTAPAN	12	0	2	1	1	4	33	1	0	42	0	9	0	3	0	0	20	0	0	1	2	0	0	10	9	4	3	61	103
PAW PAW	12	0	4	0	18	43	267	5	5	342	0	116	16	162	4	2	123	4	0	7	9	0	2	93	12	63	119	732	1074
SOUTH HAVEN	12	0	8	16	45	93	402	18	2	584	0	243	10	89	2	6	229	9	0	13	38	0	1	97	95	298	383	1513	2097
WASHTENAW CO.																													
1991 **		10	253	390	1317	3158	12822	1196	147	19293	4	3432	286	1096	182	388	5062	115	130	322	1062	12	83	2047	1002	7567	7995	30785	50078
1992 **		7	211	405	1149	2905	11279	873	166	16995	1	3469	208	848	182	409	4975	133	42	307	975	8	2	1861	941	3807	8922	27090	44085
STATE POLICE	12	0	51	18	58	174	287	49	11	648	0	171	13	61	6	93	198	22	0	19	410	1	0	206	23	34	921	2178	2826
SHERIFF	12	3	59	88	323	724	1654	293	55	3199	1	928	31	75	29	109	992	36	1	54	110	1	0	456	32	228	2808	5891	9090
ANN ARBOR	12	1	50	161	384	1164	4256	285	45	6346	0	1120	135	385	93	115	1616	39	4	107	176	3	0	698	762	1001	2911	9165	15511
CHELSEA	12	0	2	0	2	11	108	5	1	129	0	21	3	38	4	4	53	0	0	2	8	0	0	14	16	18	73	254	383
EASTERN MICH UNIV	12	0	4	3	16	22	518	5	10	578	0	69	5	9	1	10	213	1	0	5	4	0	0	45	9	234	87	692	1270
HUDSON MILLS METRO	1	0	0	0	0	0	0	0	0	0	0	0	0	0	0	0	0	0	0	0	0	0	0	0	0	0	1	1	1
KENSINGTON METRO PK	0	0	0	0	0	0	0	0	0	0	0	0	0	0	0	0	0	0	0	0	0	0	0	0	0	0	0	0	0
MANCHESTER TWP	12	0	0	0	0	1	0	0	0	1	0	0	0	0	0	0	0	0	0	0	0	0	0	0	0	0	0	0	0
MILAN	12	0	2	5	7	20	153	2	1	190	0	22	3	29	1	3	73	0	0	6	3	0	0	33	3	18	85	279	469
NORTHFIELD TWP	12	0	5	0	12	26	81	3	3	130	0	31	0	1	0	4	124	0	0	4	12	0	0	45	17	10	53	301	431
PITTSFIELD TWP	12	0	7	30	80	202	1242	106	11	1678	0	307	5	76	15	31	368	6	0	16	39	0	0	176	12	224	468	1743	3421
SALINE	12	0	2	1	8	40	281	9	3	344	0	48	1	22	3	9	169	5	0	8	10	0	0	74	11	63	219	642	986
U OF M ANN ARBOR	12	1	3	6	16	160	1841	25	20	2072	0	172	3	88	19	12	606	6	0	43	54	1	0	6	20	297	310	1637	3709
YPSILANTI	12	2	26	93	243	361	858	91	6	1680	0	580	9	64	11	19	563	18	37	43	149	2	2	108	36	1680	986	4307	5987
HAYNE CO.																													
1991 **		679	1956	15359	16322	35930	85647	38127	1860	195880	34	15179	2372	4653	434	4180	44393	2914	160	1774	6901	37	443	7995	1810	10593	32901	136773	332653
1992 **		650	1755	13823	15745	30024	78939	34736	1611	177283	22	15382	2078	3910	369	3862	41261	3289	124	1876	6674	28	707	7322	849	10438	33512	131703	308986
STATE POLICE	12	1	17	8	32	25	47	18	8	156	1	51	6	158	6	648	39	155	2	45	895	3	0	1104	160	104	4159	7536	7692
SHERIFF	12	1	1	3	20	19	596	173	4	817	0	104	0	44	1	91	109	55	0	11	261	0	8	624	19	105	8157	9589	10406
ALLEN PARK	12	0	0	19	30	128	696	154	3	1030	0	248	3	75	6	49	630	5	0	16	18	1	0	171	0	194	11	1427	2457
BELLEVILLE	12	1	1	2	11	36	161	27	0	239	0	80	9	60	3	4	108	15	0	14	16	0	41	54	42	205	46	697	936
BROWNSTOWN TWP	12	0	11	8	91	163	610	93	10	986	1	461	6	34	0	23	522	5	0	15	16	1	0	118	16	421	3711	2010	2996
CANTON TWP	11	0	18	15	54	262	1567	148	6	2070	0	304	7	136	5	38	974	21	1	29	41	0	0	398	31	397	621	3003	5073
DEARBORN	12	6	18	173	340	652	4985	712	18	6904	0	686	10	522	43	111	2204	43	10	75	123	5	1	444	21	1213	689	6200	13104
DEARBORN HEIGHTS	12	3	46	112	134	501	2035	443	4	3278	0	438	2	22	19	37	1278	62	36	45	204	1	119	447	12	204	941	3867	7145
DETROIT HEADQUARTERS	12	595	1225	12194	12433	22048	41407	27344	1338	118584	15	3988	1846	932	68	1141	20029	2321	2	833	2879	1	336	0	0	0	2450	36841	155425
ECONSE	12	1	12	35	92	159	305	77	9	690	0	205	2	27	1	177	314	11	5	14	60	2	0	53	24	63	385	1343	2033
FIAT ROCK	12	0	7	1	13	28	149	16	1	215	0	59	0	4	0	6	137	1	0	5	16	0	0	173	4	72	166	643	858
GARDEN CITY	12	0	8	16	62	176	993	83	9	1347	0	327	5	53	1	21	557	5	0	24	27	0	0	170	5	140	800	2135	3482
GIBRALTAR	12	1	1	0	3	22	108	8	3	146	0	41	1	2	0	1	60	3	0	7	5	0	0	25	0	14	62	221	367
GROSSE ILE TWP	12	0	1	1	5	26	115	6	3	157	0	27	1	15	0	1	138	0	0	1	3	0	0	32	0	33	77	328	485
GROSSE PTE CITY	12	0	0	3	2	7	227	8	0	247	0	22	3	31	1	5	114	2	0	0	2	0	0	14	0	63	42	299	546
GROSSE PTE FARMS	12	0	1	2	6	18	302	14	0	343	0	29	2	21	2	3	91	2	0	2	4	0	0	31	1	39	13	240	583
GROSSE PTE PARK	12	1	1	10	9	51	310	50	4	436	0	45	4	16	0	4	134	8	1	6	17	0	0	51	0	13	68	367	803
GROSSE PTE SHORES	12	0	0	0	0	4	22	1	0	27	0	5	1	1	0	3	13	4	0	2	0	0	13	35	4	5	166	252	279
GROSSE PTE WOODS	12	1	0	8	9	26	301	39	1	385	0	32	8	44	0	6	220	0	0	6	16	0	2	84	3	72	114	1613	1998
HAMTRAC	12	5	26	179	281	439	996	416	10	2352	0	210	11	16	0	96	576	27	0	22	18	1	0	78	3	41	779	1878	4230
HARPER WOODS	12	1	3	28	7	67	1743	235	1	2085	0	170	5	106	15	54	234	55	0	8	62	0	8	87	22	95	671	1592	3677
HIGHLAND PARK																													

TOTAL ACTUAL OFFENSES BY COUNTY

TOTAL ACTUAL OFFENSES	INDEX OFFENSES										NON-INDEX OFFENSES															NON-INDEX TOTAL	GRAND TOTAL		
	MONTHS REPORTED	Murder & Non-negligent Manslaughter	Rape	Robbery	Assault-Aggravated	Burglary	Larceny	Motor Vehicle Theft	Atson	INDEX TOTAL	Negligent Manslaughter	Assault (non-aggravated)	Forgery & Counterfeiting	Fraud	Embezzlement	Stolen Property	Vandalism	Weapons (carry, possession, etc.)	Prostitution & Common Law Vice	Sex Offenses (except rape & prostitution)	Narcotic Laws	Gambling	Family & Children	Driving Under Influence Alcohol or Narcotics	Liquor Laws			Disorderly Conduct	All Other (includes drunkenness & vagrancy)
Agency																													
POPULATION SIZE																													
STATE POLICE	25	1210	155	1543	6605	11193	1035	390	22156	3	5583	345	3066	197	1457	7349	604	17	1211	8354	27	6	7878	2800	3233	20979	63109	85265	
SHERIFF	52	1308	398	3279	15597	38573	3298	457	62962	33	15746	511	5643	386	1090	23360	523	14	2030	3249	6	1767	10665	2380	14115	41033	122551	185513	
UNDER 1,000	0	8	10	76	212	1068	35	6	1415	0	247	10	220	10	21	536	16	0	35	71	0	8	418	172	263	644	2671	4086	
1,000 - 2,500	3	82	25	278	853	4128	183	28	5580	0	1492	86	891	32	94	2649	75	1	189	306	0	21	1904	662	1280	2574	12256	17836	
2,500 - 5,000	4	124	57	506	1647	8422	392	97	11249	3	2603	156	2378	83	176	4962	162	2	373	514	2	195	2897	932	4278	5346	25062	36311	
5,000 - 10,000	5	331	176	1014	3301	16205	918	148	22098	1	5092	277	2506	129	289	9864	238	8	605	940	7	41	4638	1436	7533	8124	41728	63826	
10,000 - 25,000	75	753	1599	5023	10721	44453	5245	445	68314	16	16058	555	4877	361	1705	24801	660	132	1624	3000	58	416	8284	2294	20620	25273	110734	179048	
25,000 - 50,000	27	508	1012	3945	8377	38481	4306	296	56952	3	12307	485	3031	432	1030	21104	625	62	1347	1761	23	366	5018	1545	14142	16334	79615	136567	
50,000 - 100,000	73	843	2613	7647	14508	51918	8503	624	86729	24	20130	579	5608	695	1286	28323	1135	396	1794	5142	68	1679	6678	1091	24099	28620	127347	214076	
100,000 - 250,000	80	1059	2492	7048	12953	37170	6778	685	68265	1	15998	400	2065	418	627	21614	1006	936	1207	4527	62	541	4155	1615	9016	16590	80778	149043	
OVER 1,000,000 ***	595	1225	12194	12433	22048	41407	27344	1338	118584	15	3988	1846	932	68	1141	20029	2321	2	833	2879	1	336	0	0	0	2450	36841	155425	
RURAL	76	2519	548	5111	23199	55396	4318	893	92060	36	23234	945	9873	610	1891	34638	983	31	3420	9607	23	1808	18729	5895	19484	51480	182687	274747	
URBAN ***	863	4932	20183	37681	73623	237622	53719	3621	432244	63	76010	4305	21344	2201	7025	129953	6382	1539	7828	21136	231	3568	33806	9032	79095	116487	520005	952249	
STATE TOTALS ***	939	7451	20731	42792	96822	293018	58037	4514	524304	99	99244	5250	31217	2811	8916	164591	7365	1570	11248	30743	254	5376	52535	14927	98579	167967	702692	1226996	

